

**RWE Renewables UK Dogger Bank
South (West) Limited**

**RWE Renewables UK Dogger Bank
South (East) Limited**

Dogger Bank South Offshore Wind Farms

Environmental Statement

Volume 7

**Appendix 22-5 Onshore Infrastructure Settings
Assessment (Revision 2) (Clean)**

June 2025

Application Reference: 7.22.22.5

APFP Regulation: 5(2)(a)

Revision: 02

Unrestricted



Company:	RWE Renewables UK Dogger Bank South (West) Limited and RWE Renewables UK Dogger Bank South (East) Limited	Asset:	Development		
Project:	Dogger Bank South Offshore Wind Farms	Sub Project/Package:	Consents		
Document Title or Description:	Appendix 22-5 Onshore Infrastructure Settings Assessment (Revision 2) (Clean)				
Document Number:	004300166-02	Contractor Reference Number:	PC2340-RHD-ON-ZZ- AX-Z-0036		
<p><i>COPYRIGHT © RWE Renewables UK Dogger Bank South (West) Limited and RWE Renewables UK Dogger Bank South (East) Limited, 2024. All rights reserved.</i></p> <p><i>This document is supplied on and subject to the terms and conditions of the Contractual Agreement relating to this work, under which this document has been supplied, in particular:</i></p> <p>LIABILITY</p> <p><i>In preparation of this document RWE Renewables UK Dogger Bank South (West) Limited and RWE Renewables UK Dogger Bank South (East) Limited has made reasonable efforts to ensure that the content is accurate, up to date and complete for the purpose for which it was contracted. RWE Renewables UK Dogger Bank South (West) Limited and RWE Renewables UK Dogger Bank South (East) Limited makes no warranty as to the accuracy or completeness of material supplied by the client or their agent.</i></p> <p><i>Other than any liability on RWE Renewables UK Dogger Bank South (West) Limited and RWE Renewables UK Dogger Bank South (East) Limited detailed in the contracts between the parties for this work RWE Renewables UK Dogger Bank South (West) Limited and RWE Renewables UK Dogger Bank South (East) Limited shall have no liability for any loss, damage, injury, claim, expense, cost or other consequence arising as a result of use or reliance upon any information contained in or omitted from this document.</i></p> <p><i>Any persons intending to use this document should satisfy themselves as to its applicability for their intended purpose.</i></p> <p><i>The user of this document has the obligation to employ safe working practices for any activities referred to and to adopt specific practices appropriate to local conditions.</i></p>					
Rev No.	Date	Status/Reason for Issue	Author	Checked by	Approved by
01	June 2024	Final for DCO Application	RHDHV	RWE	RWE
02	June 2025	Submission for Deadline 7	RHDHV	RWE	RWE



Revision Change Log			
Rev No.	Page	Section	Description
01	N/A	N/A	Submitted for DCO Application
02	Various	Various	Appendix 22-5 has been updated at the request of the Examining Authority within the Rule 17 [PD-018] to accurately reflect the proposed development and contains all the updated information within the chapter as a result of Project Change Request 2 [document reference 10.53].
02	Various	Various	Appendix 22-5 has been updated to include additional relevant information submitted either orally or within written responses during the examination process (application refs: 11.3, 11.4, 11.5, 12.2, 12.3, 14.2, 14.3 and 14.4).

Contents

22.5	Setting Assessment of Onshore Infrastructure	12
22.5.1	Introduction	12
22.5.2	Consultation	13
22.5.3	Relevant Policy and Guidance	14
22.5.4	Proposed Onshore Converter Station(s)	14
22.5.5	Methodology	16
22.5.5.1	Screening Assessment	16
22.5.5.2	Setting Considerations	17
22.5.6	Assets and Findings	20
22.5.6.1	Scheduled Barrows [Grouped] on Westwood Common	20
22.5.6.1.1	Identification of the Heritage Assets (Step 1)	20
22.5.6.1.2	Significance of the Heritage Assets (Step 2)	22
22.5.6.1.3	Predicted Change to the Setting of the Assets and Potential Impacts to Heritage Significance (Step 3)	23
22.5.6.2	Black Mill – Grade II Listed 1310087	23
22.5.6.2.1	Identification of the Heritage Asset (Step 1)	23
22.5.6.2.2	Significance of the Heritage Asset (Step 2)	24
22.5.6.2.3	Predicted Change to the Setting of the Assets and Potential Impacts to Heritage Significance (Step 3)	25
22.5.6.3	Heavy Anti-aircraft Gunsite, 350m west of Butt Farm – Scheduled Monument 1019186	25
22.5.6.3.1	Identification of the Heritage Asset (Step 1)	25
22.5.6.3.2	Significance of the Heritage Asset (Step 2)	26
22.5.6.3.3	Predicted Change to the Setting of the Assets and Potential Impacts to Heritage Significance (Step 3)	29
22.5.6.4	Walkington Conservation Area	30
22.5.6.4.1	Identification of the Heritage Asset (Step 1)	30
22.5.6.4.2	Significance of the Heritage Asset (Step 2)	31
22.5.6.4.3	Predicted Change to the Setting of the Assets and Potential Impacts to Heritage Significance (Step 3)	31
22.5.6.5	Beverley Sanctuary Limit Stone, Walkington Cross – Scheduled Monument 1012591	32
22.5.6.5.1	Identification of the Heritage Asset (Step 1)	32

22.5.6.5.2	Significance of the Heritage Asset (Step 2)	32
22.5.6.5.3	Predicted Change to the Setting of the Assets and Potential Impacts to Heritage Significance (Step 3)	33
22.5.6.6	Beverley Sanctuary Limit Stone, Bentley Cross – Scheduled Monument 1012590	34
22.5.6.6.1	Identification of the Heritage Asset (Step 1)	34
22.5.6.6.2	Significance of the Heritage Asset (Step 2)	34
22.5.6.6.3	Predicted Change to the Setting of the Assets and Potential Impacts to Heritage Significance (Step 3)	35
22.5.6.7	Bowl Barrow 400m north of Highfield House – Scheduled Monument 1007731	36
22.5.6.7.1	Identification of the Heritage Asset (Step 1)	36
22.5.6.7.2	Significance of the Heritage Asset (Step 2)	36
22.5.6.7.3	Predicted Change to the Setting of the Assets and Potential Impacts to Heritage Significance (Step 3)	37
22.5.6.8	The Minster Church of St John (Beverley Minster) – Grade I Listed Building 1084028	37
22.5.6.8.1	Identification of the Heritage Asset (Step 1)	37
22.5.6.8.2	Significance of the Heritage Asset (Step 2)	37
22.5.6.8.3	Predicted Change to the Setting of the Assets and Potential Impacts to Heritage Significance (Step 3)	40
22.5.6.9	Risby Hall - Grade II Registered Park and Garden 1001419, Risby Jacobean Gardens, Hall and Medieval Settlement Remains - Scheduled Monument 1018600, and 'Cellar Heads' Moated Site and related Ridge and Furrow Earthworks at Risby Park, 700m north west of Risby Park Farm - Scheduled Monument 1015312	40
22.5.6.9.1	Identification of the Heritage Assets (Step 1)	40
22.5.6.9.2	Significance of the Heritage Assets (Step 2)	41
22.5.6.9.3	Predicted Change to the Setting of the Assets and Potential Impacts to Heritage Significance (Step 3)	42
22.5.6.10	Old Hall Grade II Listed Building (1103420) and associated Grade II Listed Buildings at Old Hall Farm (1103419, 1310090, 1346992)	43
22.5.6.10.1	Identification of the Heritage Assets (Step 1)	43
22.5.6.10.2	Significance of the Heritage Assets (Step 2)	43
22.5.6.10.3	Predicted Change to the Setting of the Assets and Potential Impacts to Heritage Significance (Step 3)	44
22.5.7	Conclusions	45
22.5.7.1.1	Opportunities to minimise harm or provide enhancement	46

22.5.8 Additional Information / Responses Provided Based on Historic Environment Consultee Comments During Examination.....	48
22.5.8.1.1 Construction Phase Impacts.....	48
Annex 1 - Plates	51
Annex 2 – Heritage Screening Settings Assessment	54

Tables

Table 22-5-1 Scheduled Monuments Screening Assessment.....	55
Table 22-5-2 Listed Buildings Screening Assessment.....	57
Table 22-5-3 Registered Parks and Gardens Screening Assessment.....	82
Table 22-5-4 Conservation Areas Screening Assessment.....	82

Plates

Plate 22-5-1 General view looking northwest towards the group of prehistoric barrows with Black Mill (1310087) at centre of image	21
Plate 25-5-2 Black Mill (1310087), viewed from the east	24
Plate 22-5-3 Heavy Anti-aircraft gunsite (1019186) with the command post in the foreground, viewed from southeast (taken with a 360° camera).....	26
Plate 22-5-4 Walkington Cross (1012591), viewed from the north on East End Road.....	33
Plate 22-5-5 Bentley Cross (1012590), viewed from the west.....	35
Plate 22-5-6 Beverley Minster (1084028) with Hall Garth Scheduled moated site (1008122) in the foreground.....	39
Plate 22-5-7 Old Hall (1103420) to left of image with the barn (1103419) to the centre- right.....	44
Plate 22-5-8 360° view from Westwood Common with Black Mill (1310087) to the right of the image and Beverley Minster (1084028) to the left of the image.....	52
Plate 22-5-9 360° view from field located south of the Scheduled Bowl Barrow (1007731). Approximate location the Substation Zone is beyond the trees located towards the centre of the image.....	52
Plate 22-5-10 360° view from within Risby Hall Registered Park and Garden (1001419) with the Grade II Listed Folly in Fishpond Wood (11611815) to the left of the image.....	53

Annex

Annex 1 Plates

Annex 2 Heritage Screenings Setting Assessment

Unrestricted

Figures

Figure 22-5-1 Location of Proposed Heritage Viewpoints


Figure 22-5-2 Zone of Theoretical Visibility

Figure 22-5-3 Mapped Heavy Anti-Aircraft Emplacement Locations (Derived from Dobson, 2001)

Glossary

Term	Definition
Onshore Converter Stations	A compound containing electrical equipment required to transform HVDC and stabilise electricity generated by the Projects so that it can be connected to the electricity transmission network as HVAC. There will be one Onshore Converter Station for each Project.
Onshore Development Area	The Onshore Development Area for ES is the boundary within which all onshore infrastructure required for the Projects would be located including Landfall Zone, Onshore Export Cable Corridor, accesses, Temporary Construction Compounds and Onshore Converter Stations.
Onshore Grid Connection Points	The Onshore Grid Connection Points is the location where the electricity produced by the Projects would be transferred to the national grid. There are two Onshore Grid Connection Points, one for each Project, which will be located in the same place.
Onshore Substation Zone	Parcel of land within the Onshore Development Area where the Onshore Converter Station infrastructure (including the haul roads, Temporary Construction Compounds and associated cable routeing) would be located.
Project Change Request 2	The changes to the DCO application for the Projects set out in Project Change Request 2 - Onshore Substation Zone [AS-152] which was accepted into Examination on 21st January 2025.

Term	Definition
The Applicants	The Applicants for the Projects are RWE Renewables UK Dogger Bank South (East) Limited and RWE Renewables UK Dogger Bank South (West) Limited. The Applicants are themselves jointly owned by the RWE Group of companies (51% stake) and Masdar (49% stake).
The Projects	DBS East and DBS West (collectively referred to as the Dogger Bank South Offshore Wind Farms).



Acronyms

Term	Definition
AIS	Air Insulated Switchgear
AOD	Above Ordnance Datum
BEIS	Department for Business, Energy and Industrial Strategy
DBA	Desk Based Assessment
DECC	Department of Energy and Climate Change
DLUHC	Department for Levelling Up, Housing and Communities
EIA	Environmental Impact Assessment
EN-1	Overarching National Policy Statement for Energy
ES	Environmental Statement
ETG	Expert Topic Group
GIS	Gas Insulated Switchgear
HER	Historic Environment Record
LVIA	Landscape and Visual Impact Assessment
MHCLG	Ministry of Housing, Communities and Local Government
NHLE	National Heritage List for England
NHRE	National Record of the Historic Environment
NMP	National Mapping Programme
NPPF	National Planning Policy Framework
NPS	National Policy Statement
OS	Ordnance Survey

Term	Definition
PEIR	Preliminary Environmental Information Report
PPG	Planning Practice Guidance
ZTV	Zone of Theoretical Visibility

22.5 Setting Assessment of Onshore Infrastructure

22.5.1 Introduction

1. This report presents the results of the assessment and predicted impacts from the onshore infrastructure for the Dogger Bank South (DBS) East and DBS West Offshore Wind Farms (hereafter ‘the Projects’) both individually and cumulatively, on the significance of onshore heritage assets resulting from changes in their setting.
2. This assessment builds upon the initial setting assessment of Substation Zone 1 and 4 submitted as part of the PEIR assessment.
3. Following ES route refinement, a decision was made to select Substation Zone 4 as the final Substation Zone, which is a sufficient size to accommodate both DBS East and DBS West onshore HVDC converter stations. A full description of the Projects is provided within **Volume 7, Chapter 5 Project Description (application ref: 7.5)**.
4. The initial stages of the setting study have determined that the Onshore Substation Zone has the potential to lead to a material change in the setting of heritage assets. As such selected assets within approximately 5km of the Onshore Substation Zone were identified as requiring consideration.
5. To date 19 heritage assets have been identified where a change in setting could lead to a degree of harm to their heritage significance. This report provides an assessment of the predicted impact from the Projects on these 19 identified designated heritage assets (see section 22.5.6).
6. This appendix has been updated to reflect **Project Change Request 2 (document reference 10.53)** as well as any additional information provided in written and oral responses in the following documents submitted as part of the examination process:
 - **The Applicants’ Response to East Riding of Yorkshire Council’s Local Impact Report (application ref: 11.3);**
 - **The Applicants’ Written Summaries of Oral Submissions made at CAH1, ISH1 and ISH2 (application ref: 11.4);**
 - **The Applicants’ Responses to Issue Specific Hearing 2 (ISH2) Supplementary Agenda Questions (application ref: 11.5);**
 - **The Applicants’ Responses to Written Representations (application ref: 12.2);**
 - **The Applicants’ Responses to Deadline 1 Documents (application ref: 12.3);**

- **The Applicants' Written Summaries of Oral Submissions made at Compulsory Acquisition (CAH2), Issue Specific Hearing (ISH) 3 (ISH3), ISH4 and ISH5 (application ref: 14.2);**
- **The Applicants' Comments on the Responses to the Examining Authority's First Written Questions (ExQ1) (application ref: 14.3); and**
- **The Applicants' Responses to Deadline 3 Documents (application ref: 14.4).**

22.5.2 Consultation

7. A Zone of Theoretical Visibility (ZTV) generated for the Landscape and Visual Impact Assessment (LVIA) and proposed cultural heritage specific viewpoints was presented and discussed at a Joint Landscape and Visual Impact Assessment and Archaeology and Cultural Heritage Expert Topic Group (ETG) meeting on 13 December 2022. The cultural heritage viewpoints proposed included:
 - RHDBS – 1: Walkington – View from within Walkington Conservation Area;
 - RHDBS – 2: Heavy Anti-Aircraft Gunsite at Butt Farm – View from eastern side of Scheduled Monument;
 - RHDBS – 3: Scheduled Monuments and Grade II Listed Building Black Mill on Westwood Common;
 - RHDBS – 4: Old Hall Grade II Listed Building and associated Buildings;
 - RHDBS – 5: Risby Hall Grade II Registered Park and Garden;
 - RHDBS – 6: Beverley Minster Grade I Listed Building.
8. The location of each cultural heritage specific viewpoint is presented on **Figure 22-5-1.**


22.5.3 Relevant Policy and Guidance

9. A requirement for the assessment of impacts to heritage significance as a result of change in the setting of heritage assets is described in planning policy, including the National Planning Policy Framework (NPPF) (DLUHC, July 2021) and associated Planning Practice Guidance (PPG): Historic Environment (DLUHC and MHCLG, July 2019). The Overarching National Policy Statement (NPS) for Energy (EN-1) (Department for Energy Security & Net Zero, 2023), the primary decision-making policy document associated with Energy projects, including offshore wind farms and associated onshore electrical connections, also addresses the subject of the setting of heritage assets. These documents outline the importance of assessing heritage assets in a manner appropriate to their significance, and the contribution to heritage significance associated with an asset's setting, to better understand the potential impacts and associated effects (in Environmental Impact Assessment (EIA) terms) and ultimately acceptability of development proposals in this regard.
10. Industry standard guidance recommended by Historic England, in Historic Environment Good Practice in Planning Note 3: The Setting of Heritage Assets second edition (Historic England, 2017), defines setting as the surroundings in which a heritage asset is experienced. Its extent is not fixed and may change as the asset and its surroundings evolve. Elements of an asset's setting may make a positive or negative contribution to the significance of an asset, may affect the ability to appreciate that significance, or may be neutral.
11. Historic England's guidance also states that the setting of heritage assets changes over time. Understanding the history of change will help to determine how further development within the asset's setting is likely to affect the contribution made by setting to the significance of the heritage asset.

22.5.4 Proposed Onshore Converter Station(s)

12. Assessment is based on an understanding of whether the setting of the identified heritage assets will change as a result of the operation of the Projects, and whether this matters (and why) in terms of heritage significance.
13. The primary onshore element of the Projects where longer-term change will occur is in the vicinity of the Onshore Substation Zone which is located to the southwest of Beverley. All other onshore elements of the Projects will be buried during construction and not visible during the operational phase.

14. The landform across the zone is generally flat with the land use characterised by arable farmland with a large-scale field pattern. Field boundaries across the zone are generally open in character. There are hedgerow boundaries with occasional hedgerow trees within and along the northern, eastern and western boundaries. Within and adjacent to the Onshore Substation Zone are small areas of woodland.
15. The HVDC Onshore Converter Stations will be gas insulated (GIS) switchgear design. GIS uses a dielectric gas at moderate pressure for phase-to-phase and phase-to-ground insulation.
16. The Onshore Substation Zone is of sufficient size to accommodate the maximum footprint required for both DBS East and DBS West. The Onshore Converter Stations will be constructed to accommodate the connection of both DBS East and DBS West to the transmission grid. The permanent footprint of one HVDC Converter Station will be up to 32,208m².
17. The largest structures within the onshore converter station listed above will be the valve hall with an approximate height of 24m. The main electrical equipment (transformers etc.) will not exceed a height of 15m. Other tall features within the Onshore Converter Station will be the lightning protection masts and gantries at a maximum height of 27m above ground level.
18. The Onshore Substation Zone benefits from existing hedgerows and woodland blocks within the local area. However, it is expected that additional planting to further screen the Onshore Substation Zone will be identified as part of the Development Consent Order (DCO) application.
19. During Operation there would be no continuous / night-time lighting of the Onshore Converter Station. Lighting during onshore operation and maintenance activities is expected to be minimal with most visits taking place in daylight hours (**Volume 7, Chapter 5 Project Description (application ref: 7.5)**). External lighting would be directional and limited to essential security and safety requirements. Furthermore, the landscaping proposals will, once established, provide further screening of any potential lighting effects. It is therefore considered that any impacts to the setting of designated heritage assets from lighting would be too infrequent and discontinuous to contribute to harm.
20. Further details regarding the onshore converter stations are provided within **Volume 7, Chapter 5 Project Description (application ref: 7.5)**.



22.5.5 Methodology

22.5.5.1 Screening Assessment

21. A screening assessment of heritage assets in the vicinity of the proposed Onshore Substation Zone was undertaken and is presented in **Annex 2**.
22. The screening assessment used a ZTV to identify heritage assets within a 5km study area where visibility of the Onshore Substation Zone may or may not be possible and experienced (**Figure 22-5-2**).
23. The ZTV was calculated to a height of 24m for the indicative Onshore Converter Station operational footprint), from a viewing height of 2m above ground level. The terrain model is based on Ordnance Survey OS Terrain 5 digital terrain model (DTM) data (5m grid, obtained from Ordnance Survey in November 2022), edited to create an indicative Digital Surface Model (DSM), incorporating:
 - Existing buildings, based on OSVML building data with an assumed height of 8m for each building; and
 - Existing woodland, based on the woodland category of the Forestry Commission NFI 2019 dataset, with an assumed height of 15m for each type of woodland.
24. Earth curvature and atmospheric refraction have been taken into account. The ZTV was calculated using ArcMap 10.8.1 software.
25. In addition to the use of the ZTV, a desk-based exercise (qualitative consideration) of the heritage assets was undertaken, with the use of Google Earth and Bing maps.
26. Records of designated heritage assets were obtained from the National Record of the Historic Environment (NHRE) and the National Heritage List for England online (<http://www.historicengland.org.uk/listing/thelist/>) maintained by Historic England (accessed September 2022).
27. Records of non-designated heritage assets were obtained from Humber Historic Environment Record (HER) (Reference CHU29044).
28. Heritage assets located entirely outside the ZTV have been screened out at this stage, as have those where distance, orientation and/or vegetation (where appropriate) would lead to no visibility/intervisibility and therefore no impacts. Similarly, assets where peripheral elements of them lie within the ZTV, but there would be no anticipated harm, impacts and significant effects, created by the Projects, these have also been screened out.

29. In addition, heritage assets located greater than 5km from the Onshore Substation Zone were also screened out at this stage. This was on the basis that harm, impacts and significant effects, from the Projects are unlikely, as the distance from the Onshore Substation Zone is too great to materially change setting and therefore impact heritage significance.
30. As part of the screening assessment, a collaborative workshop was undertaken with the landscape specialists on the Projects. The aim of this was to further refine heritage specific viewpoints to capture appropriate specification photographs and develop subsequent photomontages, where required.
31. Site visits to the Onshore Substation Zone, and the heritage assets identified through the screening assessment as requiring further consideration and assessment of potential changes to setting and associated heritage significance. These visits were undertaken on 8 December 2022 and again on 23 October 2024 following refinement of the Onshore Development Boundary for ES.
32. In addition to the observations made during the site visit, a 360° camera was used to capture views of the surrounding landscape from and of the heritage assets visited. These images have proved useful in providing a general perception and understanding of the immediate and wider landscape. A selection of the images captured are provided in section 22.5.6 and **Annex 1 - Plates**.
33. Viewpoints and photomontages specific to **Volume 7, Chapter 23 Landscape and Visual Impact Assessment (application ref: 7.23)** have been used in this assessment (**Figures 23-11, 23-14 and 23-15 of Volume 7, Chapter 23 Landscape and Visual Impact Assessment (application ref: 7.23)**).

22.5.5.2 Setting Considerations

34. This setting assessment is undertaken in accordance with the Historic England advice presented in Historic Environment Good Practice in Planning Note 3: The Setting of Heritage Assets second edition (Historic England, 2017). This recommends a staged approach to the assessment of potential impacts on heritage significance (associated with a change in setting), and comprises the following five steps:
 - **Step 1:** identify which heritage assets and their settings are affected;
 - **Step 2:** assess the degree to which these settings and views make a contribution to the significance of the heritage asset(s) or allow significance to be appreciated;

- **Step 3:** assess the effects of the proposed development, whether beneficial or harmful, on the significance or the ability to appreciate it;
 - **Step 4:** explore the way to maximise enhancement and avoid or minimise harm;
 - **Step 5:** Make and document the decision and monitor outcomes.
35. As discussed above in section 22.5.5.1 an initial screening assessment was undertaken (presented in **Annex 1**) to identify which heritage assets and their settings could be affected by the operation of the Projects. This represents **Step 1** of the overall setting assessment. This assessment addresses **Steps 2 to 4**.
36. **Step 1** concluded that there where a total of 19 designated heritage assets whose heritage significance may be impacted (to a greater or lesser degree) through changes to their setting as a result of the operation of the onshore converter stations (i.e., their presence within the landscape post construction).
37. The 19 designated heritage assets identified through **Step 1** are presented on **Figure 22-5-1** and comprise:
- Black Mill (NHLE 1310087 – Grade II Listed Building);
 - Square barrow on Westwood Common, 50m west of Blackmill (NHLE 1013996 – Scheduled Monument);
 - Oval barrow on Westwood Common, 55m north west of Blackmill (NHLE 1014000 – Scheduled Monument);
 - Bowl barrow on Westwood Common, 150m north of Blackmill (NHLE 1013991 – Scheduled Monument);
 - Square barrow on Westwood Common, 120m south of Blackmill (NHLE 1013995 – Scheduled Monument);
 - Bowl barrow on Westwood Common, 50m north of Blackmill (NHLE 1013992 – Scheduled Monument);
 - Heavy Anti-aircraft gunsite, 350m west of Butt Farm (NHLE 1019186 – Scheduled Monument);
 - Walkington Conservation Area;
 - Beverley sanctuary limit stone, Walkington Cross (NHLE 1012591 – Scheduled Monument);
 - Beverley sanctuary limit stone, Bentley Cross (NHLE 1012590 – Scheduled Monument);

- Bowl barrow 400m north of Highfield House (NHLE 1007731 – Scheduled Monument);
 - The Minster Church of St John (Beverley Minster) (NHLE 1084028 – Grade I Listed Building);
 - Risby Hall (NHLE 1001419 – Grade II Registered Park and Garden);
 - Risby Jacobean gardens, hall and medieval settlement remains (NHLE 1018600 – Scheduled Monument);
 - ‘Cellar Heads’ moated site and related ridge and furrow earthworks at Risby Park, 700m north west of Risby Park Farm (NHLE 1015312 – Scheduled Monument);
 - Old Hall (NHLE 1103420 – Grade II Listed Building); and
 - Low Hall (NHLE 1103419, 1310090, 1346992 – Grade II Listed Buildings).
38. **Step 2** (the degree to which setting contributes to the heritage significance of the asset) involved desk-based research, site visits and the use of LVIA wireframes, visualisations, and photomontages of assets progressed past **Step 1**. In each case, written statements describe their heritage significance with a focus on the contribution made by their setting.
39. **Step 3** (impact of the proposed development). It has been determined that only changes in setting due to the operation of the Projects would be of sufficient duration to merit assessment as impacts during construction and decommissioning would be temporary and not long lasting. As such, construction and decommissioning have not been assessed.
40. Visual change is not considered to be the only aspect of setting that would be changed in ways that could affect heritage significance. The presence of the onshore infrastructure in the landscape has the potential to change the appearance and character of the setting, as well as changing specific views within these settings that contribute to the heritage significance of the assets. Understanding of the predicted visual changes in the setting of the 19 assets has been informed by the production of photomontages and viewpoints (**Volume 7, Chapter 23 Landscape and Visual Impact Assessment Figure 23-15 (application ref: 7.23)**).

41. Conclusions in **Step 3** regarding the effects of the Projects has been expressed in terms of the magnitude of impact (harm) to the heritage significance of heritage assets, applying the magnitude criteria set out in **Volume 7, Chapter 6: EIA Methodology (application ref: 7.6)** of the ES. Magnitude of impact has also been expressed using the vocabulary of the Overarching National Policy Statement for Energy (EN-1) and the NPPF (i.e., 'substantial' and 'less than substantial' harm) to permit direct application to the policy tests in these documents.
42. **Step 4** (maximise enhancement, minimise harm) involved dialogue with other members of the Onshore Project team (including the Landscape and Visual Impact specialists) and the ETGs to ensure relevant assets were identified and sufficiently assessed. It is anticipated that this will include woodland and hedgerow planting to screen key views, and to help to integrate the new development into the landscape.

22.5.6 Assets and Findings

22.5.6.1 Scheduled Barrows [Grouped] on Westwood Common

22.5.6.1.1 Identification of the Heritage Assets (Step 1)

43. On Westwood Common, there are a number of extant earthworks representing funerary and ceremonial monuments. They survive as oval, bowl and square-shaped barrows which were in use from the early Neolithic to middle Iron Age periods.
44. Those which fall within the ZTV and subject to further assessment include:
 - Square barrow on Westwood Common, 50m west of Blackmill (1013996);
 - Oval barrow on Westwood Common, 55m north west of Blackmill (1014000);
 - Bowl barrow on Westwood Common, 150m north of Blackmill (1013991);
 - Square barrow on Westwood Common, 120m south of Blackmill (1013995); and
 - Bowl barrow on Westwood Common, 50m north of Blackmill (1013992).
45. These assets are considered alongside the other Scheduled barrows which fall outside the ZTV as they are considered an important group of prehistoric funerary earthworks surviving together on Westwood Common and share the same or very similar settings (**Plate 22-5-1**).


46. The barrows are located at approximately 40m AOD with the closest barrow (1013995) 1.9km north of the Onshore Substation Zone.



Plate 22-5-1 General view looking northwest towards the group of prehistoric barrows with Black Mill (1310087) at centre of image

22.5.6.1.2 Significance of the Heritage Assets (Step 2)

47. The importance of these assets is recognised by their designation as Scheduled Monuments. Their heritage significance derives predominantly from their physical form as surviving above ground prehistoric earthworks which have endured for centuries, and the archaeological interest they hold as examples of prehistoric funerary monuments, which evidence how this practice evolved from the early Neolithic to middle Iron Age periods.
48. The designation description for these monuments states that they are part of a closely associated group of Scheduled earthworks on Westwood Common, which includes both square and round barrows, as well as a Romano-British enclosure, linear boundary dykes and a short section of Roman road. The group has survived as part of a rare landscape characterised by features dating as far back as the early to middle Neolithic period, which has owed its survival to the granting of common grazing rights to the local people of Beverley in the 14th century.
49. The survival of such an extensive area of prehistoric earthworks is unusual in this region of East Yorkshire, where arable agricultural practices have resulted in the removal of many earthwork monuments.
50. The immediate setting of these heritage assets, in which the barrows can be fully appreciated, includes the historic common with surviving and visible earthworks located across the area. These earthworks and the wide-ranging views, including views towards Beverley Minster to the east, all positively contribute to their setting, and appreciation of their archaeological (and wider heritage) significance.
51. The racecourse, located to the north and the golf course located across Westwood Common are only moderate detractors, although the golf course utilises the topography of the common land well. The course has not affected the historic character of the common to a significant degree, whilst many of the holes have been designed to incorporate historic features within the common.



22.5.6.1.3 Predicted Change to the Setting of the Assets and Potential Impacts to Heritage Significance (Step 3)

52. The Onshore Substation Zone is located almost 2km to the south of the group of prehistoric barrows.
53. Views towards the Onshore Substation Zone from the barrows are available due to the barrows elevated position on Westwood Common. These views form part of the wider Holderness backdrop dominated by the town of Beverley, particularly its Minster and Church, in the foreground. The Onshore Substation Zone will both fall within the wider landscape setting to the south of the barrows, which includes existing modern infrastructure.
54. At present, the operation (presence) of the Onshore Substation Zone and the subsequent predicted change to the wider landscape setting to the south of the barrows is not considered to significantly alter the setting of the barrows or the ability to appreciate and experience them to such an extent as to significantly impact their heritage significance. As such, any changes to the setting of the group of historic barrows as a result of the onshore converter station is **negligible** and as such would have a neutral effect on the significance of the asset.

22.5.6.2 Black Mill – Grade II Listed 1310087

22.5.6.2.1 Identification of the Heritage Asset (Step 1)

55. Black Mill is located on Westwood Common in the same locality as the group of Scheduled prehistoric barrows considered in section 22.5.6.1. Black Mill is approximately 1.4km north of the Onshore Substation Zone.
56. A windmill has reportedly stood on this site since the 1650s. The stump of Black Mill, however, dates to the early 19th century, it has 5 storeys constructed of tarred brick and with a crenelated top (**Plate 25-5-2**). The mill was originally whitewashed until it was later tarred, which gave rise to its current name. The mill was originally called Far Mill or Baitson's Mill after Gilbert Baitson, who rebuilt it in 1803.
57. The mill originally formed part of a group of six mills on Westwood Common; five corn mills and one whiting mill. Black Mill and the windmill at the golf club (1346337), located approximately 400m to the south, are the only two surviving windmills on the common.
58. Black Mill was damaged by fire in 1868 and all the timber parts and working gear were dismantled, with the mill later used as a dwelling until 1934.



Plate 25-5-2 Black Mill (1310087), viewed from the east

22.5.6.2.2 Significance of the Heritage Asset (Step 2)

59. The importance of the asset is recognised by its designation as a Grade II Listed Building. Its significance derives predominantly from its historic interest as one of only two surviving mills on the common and its relatively short use as a working windmill. The mill retains architectural interest with its crenelated top and tarred brick exterior. The mill also holds communal value as it represents a local landmark and was used as a meeting place for local cricketers during the mid-late 19th century.
60. The historic common and the only other surviving windmill form the immediate setting for Black Mill in which it can be fully appreciated as a heritage asset and its connection with the windmill at the golf club can be best understood.

61. The surrounding prehistoric earthworks and the wide-ranging views, including views of the windmill to the south, all positively contribute to its setting and an appreciation of its heritage significance (**Plate 22-5-8**).
62. The race course, located to the north and the golf course located across Westwood Common are only moderate detractors.

22.5.6.2.3 Predicted Change to the Setting of the Assets and Potential Impacts to Heritage Significance (Step 3)

63. Views towards the Onshore Substation Zone from Black Mill are available due to its elevated position on Westwood Common (**Volume 7, Chapter 23 Landscape and Visual Impact Figure 23-15 (application ref 7.23)**). These views form part of the wider Holderness backdrop dominated by the Town of Beverley, particularly its Minster and Church, in the foreground. The Onshore Substation Zone will both fall within the wider landscape setting to the south of Black Mill, which includes existing modern infrastructure.
64. At present, the operation (presence) of the Onshore Substation Zone and the subsequent predicted change (possible visibility) to the wider landscape setting to the south of Black Mill is not considered to significantly alter its setting or the ability to experience and appreciate it to such an extent as to significantly impact its heritage significance. As such, any changes to the setting of the group of historic barrows as a result of the Proposed Onshore Substation Zone is **negligible** and as such would have a neutral effect on the significance of the asset.

22.5.6.3 Heavy Anti-aircraft Gunsite, 350m west of Butt Farm – Scheduled Monument 1019186

22.5.6.3.1 Identification of the Heritage Asset (Step 1)

65. The Heavy Anti-Aircraft (HAA) gunsite is adjacent to the Onshore Substation Zone.
66. The gunsite was known as Station H31 and Walkington gunsite in official records. It is first mentioned in the War Diary of the HAA Divisional General Staff on 13 October 1941 when it was in the control of 173/62 Battery (173 Battery of 62 HAA Regiment). On 14 July 1942, the station passed to 514/151 Battery which used it for its Battery HQ, with control over two other nearby HAA gunsites. This battery was from a mixed sex Regiment which used women from the Auxiliary Territorial Service (ATS) to operate radar, communications systems and other support roles with men operating the guns.

67. Between the end of June and November 1942, Station H31 was used for training, allowing batteries from around the country to gain operational experience. At the end of the war Station H31 was in the control of 152 Regiment and was allocated six 3.7in mkIIc guns, four of which were emplaced, two held off site.
68. In January 1946 it was confirmed to be one of the 192 HAA gunsites in England to be retained as part of the post-war Nucleus Force. This provision of anti-aircraft gunsites was further reduced in scale in the following years and Station H31 was probably abandoned by 1950, by which time only 78 gunsites were operational nationally.
69. The gun emplacements and command post are all constructed of brick with flat concrete roof sections and concrete floors. The battery is of a standardised pattern, designed with the gun emplacements in a chevron, with the apex in the direction of fire to maximise the concentration of fire, and command post and radar mounted in the arc behind the guns. (**Plate 22-5-3**).




Plate 22-5-3 Heavy Anti-aircraft gunsite (1019186) with the command post in the foreground, viewed from southeast (taken with a 360° camera).


22.5.6.3.2 Significance of the Heritage Asset (Step 2)

70. The importance of the asset is recognised by its designation as a Scheduled Monument. Its significance derives predominantly from its historic and architectural interests.

71. The HAA gunsite, is a well-preserved example of a mid-WWII gunsite, retaining the functional core of the station, the command post and gun emplacements. It is largely all above ground with some sub-surface/below ground aspects of the gunsite, those being recesses and duty shelters for the gun crew.
72. The asset holds historical interest, being well documented in modern history recorded as having a role a key role as the Battery Headquarters for 514/151 Battery in 1942, and in training other batteries from around the country in operations. The site's location of the north-west edge of Hull's principal anti-aircraft defences meant that the principal arcs of fire were over the more open country to the North and West of the city.
73. Heavy anti-aircraft batteries would normally engage enemy aircraft as they approached the target. This served four functions;
 - to destroy aircraft before they could release their bombs;
 - to disrupt any attack and reduce the accuracy and concentration of bombing;
 - to allow enemy aircraft to be engaged in straight and level flight which was necessary for accurate bombing; and
 - to direct fire away from settlements and other sites protected by heavy anti-aircraft fire to minimise any collateral damage through fall of misfiring munitions, shrapnel and aircraft debris.
74. The maximum engagement range of the 3.7-inch guns and associated fire control radar emplaced at Butt Farm was approximately 12,000m (Dobinson 2001). This was insufficient to allow for fire on aircraft approaching Hull from the South, which was protected by a large number of batteries located on either side of the Humber, but did allow for protection against attack on Hull from the North and west and attacks on RAF Leconfield and Victoria Barracks from the West.
75. The site is one of 60 well-preserved examples of HAA gunsites within England and as such it is sufficiently rare to be considered of national importance. The current setting of the gunsite contributes to its value through its rural context and its orientation to defend the skies to the north and west of Hull (**Figure 22-5-3**).



76. Its original location within an open, agricultural landscape adjacent to Butt Farm can still be appreciated, however following the walkover it was noted that the touring caravan campsite and road noise from the A1079 does detract from this to a degree. Additionally, much of the associated military infrastructure, such as the radar mat, which would have been present to the south no longer survives as above ground remains.
77. Historic ordnance survey mapping from the first edition through to at least 1965 depicts 'Bentley Moor Wood' (**Volume 7, Appendix 22-3, Figure 22-2-29o**) (**application ref 7.22.22.3**) immediately to the south of the HAA gunsite which would have reduced visibility and caused radar interference in that angle of fire.
78. The Scheduled Monument is accessed via its original brick and clinker track built during the 1940s, which enhances the appreciation of the asset and provides a visual reference to its historical relationship with Butt Farm to the east.
79. To summarise the setting of the HAA gunsite contributes to its significance in the following ways:
 - Key views out from the HAA gunsite are to the north and west reflecting its designated fields of fire to the north and west to defend against attacks on targets including Hull, Beverly (including Victoria Barracks) and RAF Leconfield from that direction and interdict approaches towards more westerly targets such as Leeds, Manchester and Liverpool.
 - Its location within an open, agricultural landscape which is open sky and open countryside allowing the primary arcs of fire to north and west of the battery to be understood and appreciated, and to allow the asset to be experienced in a rural context.
 - Views to and from Butt Farm farmhouse allow the approximate position of the WWII battery headquarters and command structures to be perceived by the viewer, with some prior degree of knowledge of the site.
 - Views from the wider HAA gunsite to the scheduled elements.



22.5.6.3.3 Predicted Change to the Setting of the Assets and Potential Impacts to Heritage Significance (Step 3)

80. The heavy Anti-aircraft gunsite is located adjacent to the Onshore Substation Zone in which views of the Onshore Converter Stations would be open and unrestricted (**Volume 7, Chapter 23 Landscape and Visual Impact Figure 23-15 (application ref 7.23)**). There is an existing hedge that bounds the north of the Onshore Substation Zone, however this would not screen the Onshore Converter Station(s).
81. The heavy Anti-aircraft gunsite was strategically positioned to defend Hull from any air attack from the north. It therefore has a strong functional connection with Hull, which suffered air raids throughout the war, although there is no direct visual connection to the city. The converter station will be prominently visible in views south-east from the gun site in the direction of Hull but would not sever any specific view to any related heritage assets. Likewise, as mentioned above, the Bentley Moor Wood would have restricted views to the south at the time of the HAA gunsite's operation. The relationship and visual connection with the air space / skies to the north and west of Hull which this site was intended to control and which therefore which it is most functionally connected with) would, however remain unaltered by the presence of the Onshore Converter Station to the south, and the remainder of the former battery site would remain clearly visible as open field.
82. It is proposed that planting/screening (**Volume 7, Chapter 23 Landscape and Visual Impact (application ref 7.23)**) is to be planted within the field to the south of the HAA gunsite. This field is within the historical extent of the site occupied by the HAA battery and has the potential to contain associated archaeological remains, although features recorded in this area were ephemeral and are unlikely to have left significant archaeological remains; geophysical survey and archaeological trial trenching carried out in this area did not identify any discrete anomalies or features that could be associated with the former military use. Planting in this area has the potential to diminish the archaeological value of the asset through the potential loss of surviving associated military infrastructure, however as both the geophysical survey (**Volume 7, Appendix 22-12 (application ref: 7.22.22.12)**) and archaeological trial trenching (**Volume 7, Appendix 22-13 (application ref: 7.22.22.13)**) did not identify any associated features there is no likely pathway for direct physical impacts from planting.

83. The Onshore Converter Station(s) would not be lit during normal operation. Lighting during onshore operation and maintenance activities is expected to be minimal, with visits limited to approximately one per week. External lighting would be directional and limited to essential security and safety requirements. There would be no continuous lighting. It is therefore considered that any impacts from lighting would be too infrequent and discontinuous to contribute to harm.
84. Once fully developed, the proposed planting would screen and break up visibility of low-level elements of the development such as switch gear and the proposed access road which area nearest to the asset, leaving the more architecturally coherent larger structures visible above the intervening planting. This would reduce the impact of the visual intrusion of the Onshore Converter Stations by increasing the perceptual separation of the asset from the development.
85. It is considered that the visibility of the Onshore Converter Stations to the south of the HAA gunsite will detract from the viewers ability to appreciate the historic purpose of the asset to a degree and would result in the loss of some archaeological interest provided by associated remains. The battery's principal field of fire to the North and West, would, however be preserved,, and in the absence of mitigation this visibility would cause a **low adverse magnitude** of impact on the asset's significance. It is therefore judged that there will be a **moderate adverse effect** which would be significant.
86. The proposed planting is intended to reflect the existing hedgerow and woodland mosaic that is currently present in views from the site. The depth of this woodland planting and the species mix would mean that this is an effective visual screen. The exact configuration, location and surface treatments of the proposed Onshore Converter Stations would be defined at detailed design stage and a process for developing and agreeing that design is set out the in the **Design and Access Statement (Volume 8, application ref: 8.8)**. The adoption of this mitigation would mean that by the maturity of the proposed planting scheme, the effect would reduce to a **negligible adverse magnitude** of impact on the asset's significance. It is therefore judged that there will be a **minor adverse residual effect** which would not be significant.

22.5.6.4 Walkington Conservation Area

22.5.6.4.1 Identification of the Heritage Asset (Step 1)

87. Walkington Conservation Area is located approximately 1.5km west northwest of the Onshore Substation Zone.

88. The village of Walkington forms a linear pattern and retains evidence for its rural origins, with the core still containing the remains of 18th century enclosed field systems. The architecture is a mix of 18th and 19th century vernacular styles, alongside more modern developments, which are in-keeping with the village's architectural style.

22.5.6.4.2 Significance of the Heritage Asset (Step 2)

89. The importance of the asset is recognised by its designation as a Conservation Area which also incorporates eight of Listed Buildings including the Grade II* Listed Church of All Hallows (NHLE 1161425). Its significance derives predominantly from its historic and architectural interests which contribute to its character and appearance.
90. The village integrates into the surrounding countryside as a result of the gradual transition from countryside to built form. The village has both the sense of openness with its dispersed buildings set back within boundaries, and areas of open land; and also a sense of enclosure formed by sunken roads, boundaries, hedges and trees.
91. Appreciation of the heritage significance of the Conservation Area and its setting is experienced from the public open spaces within village. The surrounding open, agricultural landscape which offers long distance views forms the wider setting of the Conservation Area and contributes to the ability to appreciate the asset's rural origins.

22.5.6.4.3 Predicted Change to the Setting of the Assets and Potential Impacts to Heritage Significance (Step 3)

92. The southern and eastern extents of the Conservation Area are bound by modern residential development which restrict views towards the Onshore Substation Zone. Beyond the village, wooded areas and tree-lined hedgerows further limit views towards the Onshore Substation Zone **(Volume 7, Chapter 23 Landscape and Visual Impact Figure 23-15 (application ref 7.23))**.
93. The wider landscape is not considered to significantly contribute to the Conservation Area's heritage significance as this derives predominantly from its historic and architectural interests. There is also a number of more recent developments and housing which makes up the village fringes. the location of the Onshore Substation Zone is therefore, not considered to alter its setting or the ability to experience and appreciate it to such an extent as to significantly impact its heritage significance. As such, there will be no change to its heritage significance.

22.5.6.5 Beverley Sanctuary Limit Stone, Walkington Cross – Scheduled Monument 1012591

22.5.6.5.1 Identification of the Heritage Asset (Step 1)

94. Walkington Cross is located approximately 1.3km northwest of the Onshore Substation Zone.
95. The sanctuary limit cross stone dates to the medieval period and is one of three surviving crosses which defined the boundary where anyone accused of a crime during the medieval period could pass and be provided sanctuary within Beverley to try and clear their name.

22.5.6.5.2 Significance of the Heritage Asset (Step 2)

96. The importance of the asset is recognised by its designation as a Scheduled Monument. Its significance derives predominantly from its archaeological, historic and architectural interests.
97. The Scheduled Monument is very weathered, surviving as a stumped portion of the original stone shaft having lost the cross head sometime after the early 16th century. It is relatively well maintained with a plaque to explain the significance of the stone and is fenced with some low (approximately 0.4m high) wrought iron railings, which adds to its general aesthetic interest (**Plate 22-5-4**).
98. It is likely that the cross stands in its original position and therefore likely preserves archaeological information on its original setting, which could further contribute to an understanding of its original function. The preservation of the Beverley Sanctuary Limit Stones, and the Sanctuary Chair still remaining at Beverley Minster, is unusual and increases the archaeological and historical interest of the monument.
99. Its roadside location forms its immediate setting. The village of Walkington to the west and Beverley to the east form the asset's wider setting and contribute to the ability to appreciate the asset's function and importance.






Plate 22-5-4 Walkington Cross (1012591), viewed from the north on East End Road

22.5.6.5.3 Predicted Change to the Setting of the Assets and Potential Impacts to Heritage Significance (Step 3)

100. The Scheduled Monument is located next to a hedgerow and to the immediate east is a row of trees which together restrict any views towards the Onshore Substation Zone.
101. An appreciation of the Scheduled Monument is achieved from its roadside setting and location between Beverley and Walkington. The wider landscape is not considered to contribute to the asset's heritage significance and therefore the location of the Onshore Substation Zone is not considered to alter its setting or detract from its heritage significance. As such, there will be no change to its heritage significance.

22.5.6.6 Beverley Sanctuary Limit Stone, Bentley Cross – Scheduled Monument 1012590

22.5.6.6.1 Identification of the Heritage Asset (Step 1)

- 102. Bentley Cross is located approximately 150m east of the Onshore Substation Zone.
- 103. As with the Walkington Cross, it is of medieval date and is one of three surviving crosses which defined the boundary where sanctuary within Beverley would be provided.

22.5.6.6.2 Significance of the Heritage Asset (Step 2)

- 104. The importance of the asset is recognised by its designation as a Scheduled Monument. Its significance derives predominantly from its archaeological, historic and architectural interests.
- 105. Similar to the Walkington Cross, it is very weathered although it appears to retain architectural medieval markings pertaining to its 13th century date. It also survives as a stumped portion of the original stone shaft having lost the cross head sometime after the early 16th century (**Plate 22-5-5**). It is mounted on a modern stone base having been moved from its original location on the other side of the A164 during a road improvement scheme.
- 106. Although moved from its original location it forms part of a group of sanctuary limit stones, the preservation of which, including the Sanctuary Chair at Beverley Minster, is unusual and increases the archaeological and historical interest of the monument.
- 107. Its roadside location forms its immediate setting with the villages of Bentley to the south and Beverley to the north forming the asset's wider setting and contribute to the ability to appreciate asset's function and importance.






Plate 22-5-5 Bentley Cross (1012590), viewed from the west

22.5.6.6.3 Predicted Change to the Setting of the Assets and Potential Impacts to Heritage Significance (Step 3)

108. Views from the Scheduled Monument towards the Onshore Substation Zone will be restricted by the tall hedgerows which line the A164.
109. Further to this, its roadside location was to ensure that the sanctuary limit stone would be observed from the road as it indicated the boundary of sanctuary from within Beverley.

110. An appreciation of the Scheduled Monument is achieved from its roadside setting and location between Beverley and Bentley. It is not, however, an easily and safely accessible monument which limits the viewers ability to appreciate the asset. The wider landscape is not considered to contribute to the asset's heritage significance and therefore the location of the Onshore Substation Zone is not considered to alter its setting or detract from its heritage significance. As such, there will be no change to its heritage significance.


22.5.6.7 Bowl Barrow 400m north of Highfield House – Scheduled Monument 1007731

22.5.6.7.1 Identification of the Heritage Asset (Step 1)

111. The Scheduled bowl barrow is located approximately 2.6km southeast of the Onshore Substation Zone.
112. The prehistoric bowl barrow is the only visible barrow on Hall Ings, although antiquarian sources suggest that originally a number of barrows could be seen here. The barrow mound is 1m high and 27m in diameter with the outer ditch surviving as a buried feature 4m wide.

22.5.6.7.2 Significance of the Heritage Asset (Step 2)

113. The importance of the asset is recognised by its designation as a Scheduled Monument. Its significance derives predominantly from its archaeological interest as it will retain information on its original form and function, and manner and duration of its usage. It also contributes to an understanding of the wider group of barrows in this area.
114. The barrow is located within an open, agricultural landscape with a number of modern industrial structures (e.g. Creyke Beck National Grid Substation and pylons, the train line etc.) dominating the wider landscape to the south and west, which diminishes from its setting.
115. The bowl barrow, along with the wider group of barrows would have been constructed with conscious consideration of their surrounding landscape and so views of and from the barrow would have likely been important during the prehistoric period, however, the extent to which the barrow was visible and in turn appreciated is unknown.
116. Current views of the Scheduled barrow are only achievable in proximity to it from private land from where it can be appreciated as the only surviving historic earthwork.



117. It is considered that the asset's immediate setting contributes to its heritage significance to some extent (a relatively small degree), however, it is really its archaeological interest and relationship with the wider group of barrows, which contribute more materially to its heritage significance.

22.5.6.7.3 Predicted Change to the Setting of the Assets and Potential Impacts to Heritage Significance (Step 3)

118. Views of the Onshore Substation Zone are restricted by the intervening woodland, tree lined hedgerows, and the existing trainline and road network (**Plate 22-5-9**).
119. In consideration of the restricted views of the Onshore Substation Zone and the modern development already existing within the wider landscape, the current setting and ability to appreciate the Scheduled barrow's significance will not change in a way that would impact its heritage significance. As such, there will be no change to its heritage significance.

22.5.6.8 The Minster Church of St John (Beverley Minster) – Grade I Listed Building 1084028

22.5.6.8.1 Identification of the Heritage Asset (Step 1)

120. Beverley Minster is located within the Beverley Conservation Area, approximately 2.7km northeast of the Onshore Substation Zone.
121. The parish church is Grade I Listed and comprises a 13th century eastern arm, a 14th century nave, a 14th-15th century north porch and western front, and a 15th century eastern window and north-eastern chapel. It is constructed of Tadcaster magnesian limestone incorporating some oolitic limestone from the earlier structure and some chalk.

22.5.6.8.2 Significance of the Heritage Asset (Step 2)

122. Beverley Minster forms a major landmark and contributes greatly to the wider setting of the town and other associated heritage assets. Beverley Minster is considered to have significant archaeological, historic and artistic interest, and is one of the best examples of surviving medieval ecclesiastical Gothic style architecture within the region and arguably holds as much historical significance as York Minster.

123. The importance of the heritage asset is recognised by its designation as a Grade I Listed Building and it represents a highly impressive medieval building and parish church. The church has historical associations with St John of Beverley, who founded a monastery in the 8th century nearby. His remains still lie in a vault under the nave, and historically there are numerous stories about his link to the crown of England; Alfred the Great's grandson, King Athelstan apparently prayed for success at St John's tomb in 937. St John's banner was then carried into battle by the men of Yorkshire, and Athelstan was victorious against the Scottish Army.
124. By 1266 it was customary for one man from the Minster to be sent with St John's banner when the King summoned an army. After the battle of Agincourt (1415), King Henry V visited St John's shrine to give thanks and made him a patron saint of the Royal family. The cult of St John, like all other saints, was abolished by Henry VIII, who robbed and destroyed his tomb and shrine. His bones, rediscovered in 1664, were re-interred in their present tomb between the nave choir stalls.
125. The Minster is the focal point of Beverley's historical interest and significance, with the town's oldest roads converging on it, often still cobbled in form. This, along with the historic street names, intervisibility with St Mary's Church to the west, Hall Garth moated site, directly adjacent to the Minster, and the large number of contemporary buildings along the nearby streets to the north all contribute to a relatively intact historic setting, which is a contributor to the Minster's heritage significance (**Plate 22-5-6**).






Plate 22-5-6 Beverley Minster (1084028) with Hall Garth Scheduled moated site (1008122) in the foreground

126. Beverley Minster can also be experienced as a prominent feature from the surrounding landscape. These views allow the church to be appreciated in its historic role as the spiritual and physical focal point of its parish, adding further to the historic interest in the asset. Long distance views of and from the church across the landscape are also achievable.
127. The primary function of the church is as a place of worship, therefore long-range views of the church are key to its appreciation as a beacon to worshippers. As such, views from the church into the wider landscape are not considered to be such a key component to its setting and ability to appreciate its significance as views to it in which this aspect of its setting is manifest.
128. While the setting of the church is considered to be an important contributor to its significance through its intervisibility and historic relationship with St Mary's Church, Beverley and the historic townscape visible within the immediate environs of the Minster. Long range views from the church towards the wider landscape are not considered to be a key contributor to its setting, representing more a matter of visual amenity.

22.5.6.8.3 Predicted Change to the Setting of the Assets and Potential Impacts to Heritage Significance (Step 3)

129. Views to the Onshore Substation Zone are not obtained or obviously achievable when within the immediate locality of Beverley Minster, however, views are afforded from the rooftop which (when accessible) provide panoramic views of the wider landscape (**Volume 7, Chapter 23 Landscape and Visual Impact Figure 23-15 (application ref 7.23)**). It was identified that the Onshore Substation Zone is likely to form a small part of the wide vista. However, again these represent more a matter of visual amenity than setting contributing to heritage significance.
130. The Onshore Substation Zone is also likely to fall within views of Beverley Minster from the surrounding landscape and other heritage assets. The visual intrusion of the Onshore Substation Zone is likely to diminish the appreciation of the Minster when viewed within its wider landscape setting. However, this is not considered to significantly impact its heritage significance, which is derived largely from its architectural, archaeological, artistic and historic interests, as well as its immediate setting. As such, there will be no change to its heritage significance.

22.5.6.9 **Risby Hall - Grade II Registered Park and Garden 1001419, Risby Jacobean Gardens, Hall and Medieval Settlement Remains - Scheduled Monument 1018600, and 'Cellar Heads' Moated Site and related Ridge and Furrow Earthworks at Risby Park, 700m north west of Risby Park Farm - Scheduled Monument 1015312**

22.5.6.9.1 Identification of the Heritage Assets (Step 1)

131. The Grade II Risby Hall Registered Park and Garden is located 1km southwest of the Onshore Substation Zone. It is the formal gardens to the former Risby Hall of probable late 17th century date, which survive in the form of earthworks; formal canals and walkways probably of similar date, and pleasure grounds with lakes probably of late 18th century date. The eastern half of the park contains three lakes currently used by a fishing club. The folly located within this area is also impressive and provides an understanding that the area still forms part of the wider landscape parklands of Risby Hall.

132. Within the western extent of the Registered Park and Garden is Risby Hall itself; a Scheduled Monument which includes the 17th century Jacobean gardens and the earthworks of part of the medieval settlement of Risby. The medieval settlement was recorded in the Domesday Book as having been sold to the Archbishop of York and then granted to Beverley Minster. The manor was passed to the Ellerker family in 1401 where it remained until 1655 when it was passed to Sir James Bradshaw, who built Risby Hall and laid out the surrounding gardens in the mid-1680s to replace the moated manor house at Cellar Heads to the north. The hall was destroyed by fire in the late 1770s, rebuilt and burnt to the ground a second time in the early 1780s. The last surviving buildings were demolished in the 1980s.
133. Cellar Heads moated site is located to the north of Risby Hall and gardens, and is thought to be the antecedent to it, forming the original manorial estate. The moated site is located adjacent to a public footpath and is set away from busy roads representing a quiet rural setting with the distinctive Wolds landscape as a backdrop.


22.5.6.9.2 Significance of the Heritage Assets (Step 2)

134. The importance of Risby Hall is recognised by its designation as a Registered Park and Garden incorporating the Scheduled Monument of Risby Hall and associated Jacobean Garden, and medieval settlement of Risby. The heritage significance of the Registered Park and Garden derives from its historic connection with Risby Hall as well as its archaeological and artistic interests.
135. The 17th century garden earthworks at Risby Hall are well preserved and a fine example of Jacobean Garden design adding to their archaeological interest. Their historic interest is enhanced by the early 18th century print depicting the gardens and mid-18th century description by Arthur Young. The earthwork survival of the hall's predecessor at Cellar Heads, along with fragments of the deer park boundary and medieval village, also add to the importance of the Scheduled Monument.
136. The Cellar Heads moated site retains archaeological interest as it includes a moated enclosure and associated ridge and furrow earthworks at Risby Park. It also has historic interest as the name 'Cellar' is thought to refer to a building of some size and importance and given that Sir Ralph Ellerker was responsible for the creation of a deer park at Risby in the mid-16th century, it is thought that the monument may be the surviving remains of the mansion where Henry VIII is known to have stayed.

137. The setting for these designated heritage assets is within a wider rural and agricultural landscape in which their historic, archaeological and artistic interests can be appreciated.
138. Views of the wider landscape from Risby Hall and its park and gardens would likely have been important and enhanced its status as a stately country residence. Review of historic mapping suggests that there were no designed views in a north or north easterly direction, towards the Onshore Substation Zone, with a wooded area forming its northern and eastern boundary. It also appears the front elevation to Risby Hall faced south eastwards.

22.5.6.9.3 Predicted Change to the Setting of the Assets and Potential Impacts to Heritage Significance (Step 3)

139. From within the Registered Park and Garden, views north westwards towards the Onshore Substation Zone are unachievable due to the thick woodland forming the northern and eastern boundaries to the park (**Plate 22-5-10**). However, from the woodland bounding the northeast perimeter of the park visibility of the Onshore Substation Zone may be partially achievable.
140. Views towards the Onshore Substation Zone from Cellar Heads moated site are restricted by the topography, intervening woodland and hedgerows. Views of the Onshore Substation Zone from Risby Hall, Jacobean gardens, and medieval settlement remains are restricted by the woodland forming the northern and eastern boundary of the Registered Park and Garden.
141. Intervisibility between Cellar Heads moated site and the medieval settlement of Risby is limited, although some appreciation of the historic connection between the two sites is perceivable. The siting of the Onshore Substation Zone is not, however, considered to alter this visual connection.
142. Cultural heritage viewpoint 5 (**Volume 7, Chapter 23 Landscape and Visual Impact Figure 23-15 (application ref 7.23)**) shows the view looking northeast towards the Onshore Substation Zone whilst it is possible that high level infrastructure might be visible at certain angles through the woodland plantations to the east and west it is not considered that this intrusion will impact on the elements of the setting which contribute to the park and gardens significance (such as the views to the south and east). As such, there will be no change to its heritage significance.



22.5.6.10 Old Hall Grade II Listed Building (1103420) and associated Grade II Listed Buildings at Old Hall Farm (1103419, 1310090, 1346992)

22.5.6.10.1 Identification of the Heritage Assets (Step 1)

143. The Grade II Listed Old Hall and its associated listed barn, garden walls and gate piers are located 1.6km east of the Onshore Substation Zone.
144. The Old Hall is a late 17th to early 18th century red brick house with pantiled roof. The original range was a single storey with attics over a deep basement. The Barn (1103419) is an early 18th century single storey red brick barn. The early 18th century garden walls (1310090) are constructed of red brick with limestone dressings, whilst the gate piers (1346992) are late 17th to early 18th century red brick with limestone ashlar to the gate rebates.

22.5.6.10.2 Significance of the Heritage Assets (Step 2)

145. The importance of the assets is recognised by their designations as Grade II Listed buildings, with their significance largely deriving from their historic and architectural interest as a good example of an early modern vernacular farmhouse and associated structures (**Plate 22-5-7**).
146. The immediate setting comprises the buildings within the farm complex, which are in a relatively run-down condition with some lesser maintained modern farm outbuildings near to the historic structures detracting somewhat from their setting. The surrounding modern arable fields set within the Holderness landscape form the assets wider setting from which the farm complex can be appreciated.
147. Key views from Old Hall are to the southeast of the property, with views of the wider surrounding landscape contributing in part to its heritage significance.







Plate 22-5-7 Old Hall (1103420) to left of image with the barn (1103419) to the centre-right

22.5.6.10.3 Predicted Change to the Setting of the Assets and Potential Impacts to Heritage Significance (Step 3)

148. Access to the property was not permitted (as it is a private dwelling) and therefore the heritage specific viewpoint has been located at the adjacent millennium orchard garden, a public park to the south, from where the photograph for photomontage purposes will be taken. Visibility of the Onshore Substation Zone is largely restricted by the intervening road network and topography.
149. Whilst there may be some visibility of the Onshore Substation Zone across the intervening road network and topography, this is not anticipated to impact upon the significance of the farmhouse and associated buildings which draw its significance from historic and architectural values and views from the southeast. As such, there will be no change to its heritage significance.

22.5.7 Conclusions

150. This setting assessment has established that the tallest assets (namely Beverley Minster) and the assets that are adjacent or closest to the Onshore Substation Zone will likely have some varying visibility of the Onshore Substation Zone, which will to some extent affect either their immediate or wider setting.
151. From Westwood Pasture, the Onshore Substation Zone will likely fall within the wider landscape setting of Blackmill (1310087) and the Scheduled barrows (1013991, 1013992, 1013995, 1013996 and 1014000) with some varying visibility of the Onshore Substation Zone likely to be achievable. However, this is not considered likely to detract from their heritage significance or the ability to appreciate and experience the significance of these heritage assets.
152. The setting and associated heritage significance of the heavy Anti-aircraft Gunsite (1019186) is likely to be adversely affected by the location and presence of the Onshore Substation Zone. It is therefore judged that there will be **moderate adverse effect** upon the value of the heritage asset prior to mitigation.
153. The heritage significance of Walkington Conservation Area derives predominantly from its historic and architectural interests, with the public open spaces within the village providing an area in which these aspects can be appreciated. The Onshore Substation Zone will sit within its wider landscape setting which is not considered to significantly contribute to the Conservation Area's heritage significance.
154. The Beverley sanctuary limit stones at Walkington (1012591) and Bentley (1012590) are best appreciated and experienced from the roadside and an understanding of their historic connection with Beverley Minster. The Onshore Substation Zone will sit within the wider landscape, which is not considered to directly contribute to these heritage assets' significance or the ability to appreciate and experience that significance.
155. The current setting and ability to appreciate the significance of the Scheduled bowl barrow at Hall Ings (1007731) is not considered to change to such an extent as to affect its heritage significance, which derives mainly from its archaeological interest and association with the other non-designated barrows.




156. The setting and associated heritage significance of Beverley Minster (1084028) will not be affected from within Beverley itself, however, there is likely to be some change to its setting and associated heritage significance (including an appreciation of this element of significance) when viewed and experienced across and within the wider landscape.
157. The setting and associated heritage significance of Risby Hall Registered Park and Garden (1001419) and Risby Hall (1018600) is unlikely to change from within the grounds themselves, however, some change to the wider setting of the Registered Park and Garden is likely to be experienced from the northern and eastern perimeters of the park where views of the Onshore Converter Stations are likely to be achievable. It is not considered however, that this intrusion will impact on the elements of the setting which contribute to the park and gardens value (such as the designed views within the park itself and to the south and east).
158. There is judged to be no change to the setting of Old Hall (1103420) and associated heritage assets as a result of the Onshore Substation Zone.

22.5.7.1.1 Opportunities to minimise harm or provide enhancement

159. The outline Landscape Management Plan (**Volume 7, Chapter 23 Landscape and Visual Impact (application ref 7.23)**) will detail recommendations and aspirations to ensure any impacts upon the landscape character and views are reduced as far as possible.
160. It is currently proposed that there will be planting to the north of the Onshore Substation Zone within the field to the south of the Heavy Anti-aircraft Gunsite, 350m west of Butt Farm (1019186). This planting was designed to screen views towards the substation from the residential properties at Oriel Close, off Broadgate (**Volume 7, Chapter 23 Landscape and Visual Impact Assessment (application ref 7.23)**). It will also provide some screening of lower-level elements of the substation such as vehicle movements along the access track and the external switch gear in views from the scheduled monument.
161. The Applicants have committed to a wider public outreach programme as detailed within the **Outline WSI (Volume 8, application ref: 8.14)**. Following consultation with Historic England the specific opportunities for enhancement at the Heavy Anti-aircraft Gunsite, 350m west of Butt Farm (1019186) were identified.


162. These involved, physical enhancements involving restoration and maintenance, enhancing accessibility through creating a digital 3D model for virtual engagement, and conducting archaeological and historical research with community involvement. The **Outline WSI (Volume 8, application ref: 8.14)** further details these options with the aim to explore the ways in which value can be added to specific elements of the historical and archaeological interest of the site.




22.5.8 Additional Information / Responses Provided Based on Historic Environment Consultee Comments During Examination

22.5.8.1.1 Construction Phase Impacts

163. Additional Information was provided in support of the conclusion of the ES that Impact 5 (Temporary Change to the Setting of Designated Heritage Assets Which Could Affect Their Heritage Significance) would not give rise to impacts that would impact on heritage significance.
164. It was confirmed that effects from construction would be temporary and reversible. This would not give rise to any significant effects and there would be no harm to the significance of any designated asset. The following assets were considered in turn:
- Catfoss Hall (Grade II Listed 1249759): Catfoss Hall is located 170m from the Onshore Development Area and approximately 350m from the nearest temporary construction compound. The construction works would be temporary and would not change the character of the agricultural land which would remain effectively unchanged. There is also screening around Catfoss Hall which limits the impact of the works. It is also relevant to note that driveway and planting around the hall is a modern feature and is well maintained to retain a sense of seclusion. As such there would be no change to the significance of the asset.
 - Cobble Hall (Grade II Listed 1249504): Cobble Hall is located approximately 330m from the nearest temporary construction compound. Views from the asset to the cable route to the north are well screened and the longer views westward are within the context of a modern agricultural setting. This receptor was scoped out of the assessment on the basis that adverse effects are unlikely.
 - Black Mill (Grade II Listed 1310087): As outlined in the assessment above, it was confirmed that there would be no significant effects from any construction works.



- Heavy Anti-aircraft Gunsite, 350m west of Butt Farm – (Scheduled Monument 1019186): The works at the Onshore Converter Stations would be perceptible at the scheduled monument. Construction noise would also be audible. However, this would not affect the significance of the asset. This sort of asset was not listed as a type of asset that would be sensitive to noise in Historic England guidance relating to aviation noise. It was also mentioned that the site is on private land with a limited number of visitors, especially at night where construction lighting may be perceptible.



References

Department for Energy Security & Net Zero (2023a) Draft Overarching National Policy Statement for Energy (EN-1). Available at: https://assets.publishing.service.gov.uk/government/uploads/system/uploads/attachment_data/file/1147380/NPS_EN-1.pdf. Accessed 07/11/23.

Department for Levelling Up, Housing and Communities (2021). National Planning Policy Framework. Available at: https://assets.publishing.service.gov.uk/government/uploads/system/uploads/attachment_data/file/1005759/NPPF_July_2021.pdf. [Accessed: 21/12/2022].

Department for Levelling Up, Housing and Communities and Ministry of Housing Communities and Local Government (2019). Planning Practice Guidance (PPG): Historic Environment (July 2019). Available at: <https://www.gov.uk/guidance/conserving-and-enhancing-the-historic-environment> [Accessed: 21/12/2022]

Dobinson, C (2001). *AA Command: Britain's Anti-aircraft Defences of the Second World War*. Methuen Publishing Ltd.

Historic England (2017). The Setting of Heritage Assets Historic Environment Good Practice Advice in Planning Note 3 (Second Edition). Historic England. Available at:

[Accessed 21/12/2022]

Annex 1 - Plates






Plate 22-5-8 360° view from Westwood Common with Black Mill (1310087) to the right of the image and Beverley Minster (1084028) to the left of the image.



Plate 22-5-9 360° view from field located south of the Scheduled Bowl Barrow (1007731). Approximate location the Substation Zone is beyond the trees located towards the centre of the image.



Plate 22-5-10 360° view from within Risby Hall Registered Park and Garden (1001419) with the Grade II Listed Folly in Fishpond Wood (11611815) to the left of the image.

Annex 2 – Heritage Screening Settings Assessment

Introduction

1. This annex presents the findings of a screening assessment of all designated heritage assets within a 5km study area of the Onshore Substation Zone to inform the initial setting assessment presented in **Appendix 22-5**.
2. The approach taken to screening the designated heritage assets is described in **Appendix 22-5**.
3. The following tables present the results of the screening assessment for each type of designated heritage asset.




Table 22-5-1 Scheduled Monuments Screening Assessment

NHLE ID	Asset Name	Screening Notes
1013996	Square barrow on Westwood Common, 50m west of Blackmill	Further assessed in Appendix 22-5 .
1013997	Square barrow on Westwood Common, 230m north west of Blackmill	Believed screened by topography, buildings and vegetation – no further assessment.
1015312	'Cellar Heads' moated site and related ridge and furrow earthworks at Risby Park, 700m north west of Risby Park Farm	Further assessed in Appendix 22-5 .
1018600	Risby Jacobean gardens, hall and medieval settlement remains	Further assessed in Appendix 22-5 .
1014000	Oval barrow on Westwood Common, 55m north west of Blackmill	Further assessed in Appendix 22-5 .
1014001	Romano-British enclosure in Burton Bushes, Westwood Common	Located within Burton Bushes and believed further screened by topography. No further assessment.
1013990	Bowl barrow on Westwood Common, 610m north west of Blackmill	Believed screened by topography, buildings and vegetation – no further assessment.
1013991	Bowl barrow on Westwood Common, 150m north of Blackmill	Further assessed in Appendix 22-5 .
1013994	Group of four square barrows on Westwood Common, 200m north west of Blackmill	Believed screened by topography, buildings and vegetation – no further assessment.
1013995	Square barrow on Westwood Common, 120m south of Blackmill	Further assessed in Appendix 22-5 .
1013992	Bowl barrow on Westwood Common, 50m north of Blackmill	Further assessed in Appendix 22-5 .
1013993	Square barrow on Westwood Common, 150m north west of Blackmill	Believed screened by topography, buildings and vegetation – no further assessment.
1007731	Bowl barrow 400m north of Highfield House	Further assessed in Appendix 22-5 .
1012590	Beverley sanctuary limit stone, Bentley cross	Further assessed in Appendix 22-5 .
1012591	Beverley sanctuary limit stone, Walkington cross	Further assessed in Appendix 22-5 .
1019186	Heavy Anti-aircraft gunsite, 350m west of Butt Farm	Further assessed in Appendix 22-5 .
1013998	Square barrow on Westwood Common, 230m NNW of Blackmill	Believed screened by topography, buildings and vegetation – no further assessment.
1013999	Romano-British enclosure and two adjoining fields on Westwood Common, 510m south west of Blackmill	Believed screened by topography, buildings and vegetation – no further assessment.
1007842	Moated site and two fishponds 80m south-west of Parkhouse Farm	Nearly 5km away from the Onshore Substation Zone. Believed screened by topography. No further assessment.
1008122	Hall Garth moated site south of Beverley Minster	Believed largely screened by buildings and vegetation – no further assessment.

NHLE ID	Asset Name	Screening Notes
1003598	Blackfriars (remains of)	Believed largely screened by buildings and vegetation – no further assessment.
1013402	Site of Preceptory of the Holy Trinity (Knights Hospitallers)	Believed largely screened by buildings and vegetation – no further assessment.
1013711	Churchyard cross, 4m north of All Saints Church	Believed largely screened by buildings and vegetation, there would be no views - no further assessment.
1019823	Baynard Castle	Believed largely screened by buildings, vegetation and topography – no further assessment.
1008292	Moated site 100m north of Parkhouse Farm	Nearly 5km away from the Onshore Substation Zone. Believed screened by topography. No further assessment.
1012589	Beverley sanctuary limit stone, Bishop Burton cross	Believed largely screened by buildings, vegetation and topography – no further assessment.
1019864	The Reins medieval deer park boundary within Park Ends and Oaktree Wood	Nearly 5km away from the Onshore Substation Zone. Believed screened by topography. No further assessment.




Table 22-5-2 Listed Buildings Screening Assessment

NHLE ID	Asset Name	Screening Notes
Grade I Listed Buildings		
1084028	THE MINSTER CHURCH OF ST JOHN	Further assessed in Appendix 22-5 .
1162693	THE PARISH CHURCH OF ST MARY	Believed screened by buildings and topography – no further assessment.
1162565	BEVERLEY NORTH BAR NOS 65 AND 67 (BAR HOUSE) INCLUDING GARDEN WALL, PIERS AND RAILINGS	Believed screened by buildings and topography – no further assessment.
1318235	GATES, GATE PIERS AND RAILINGS TO NORWOOD HOUSE	Believed screened by buildings and topography – no further assessment.
1346387	NORWOOD HOUSE (NOW BEVERLEY HIGH SCHOOL FOR GIRLS)	Believed screened by buildings and topography – no further assessment.
1346372	THE MARKET CROSS	Believed screened by buildings and topography – no further assessment.
1083960	THE GUILDHALL	Believed screened by buildings and topography – no further assessment.
1084022	THE HALL (NOW BOROUGH COUNCIL OFFICES)	Believed screened by buildings and topography – no further assessment.
1103394	CHURCH OF SAINT MARY	Believed screened by buildings and topography – no further assessment.
Grade II* Listed Buildings		
1160246	6-14, BUTCHER ROW	Believed screened by buildings and topography – no further assessment.
1161728	CROSS KEYS HOTEL	Believed screened by buildings and topography – no further assessment.
1161446	LANTERN TURRET IN GARDEN OF NO 4	Believed screened by buildings and topography – no further assessment.
1162666	18,20, NORTH BAR WITHIN	Believed screened by buildings and topography – no further assessment.
1162300	THE SESSIONS HOUSE	Believed screened by buildings and topography – no further assessment.
1162157	14,16, NEWBEGIN	Believed screened by buildings and topography – no further assessment.
1163343	62, NORTH BAR WITHOUT	Believed screened by buildings and topography – no further assessment.
1310021	SOUTHWOOD HALL	Believed screened by buildings and topography – no further assessment.
1276987	NICHOLSON HALL, THE LAWNS	Believed screened by buildings and topography – no further assessment.
1232675	LAMBERT HALL, THE LAWNS	Believed screened by buildings and topography – no further assessment.

NHLE ID	Asset Name	Screening Notes
1310370	7, HENGATE	Believed screened by buildings and topography – no further assessment.
1346325	LORD NELSON	Believed screened by buildings and topography – no further assessment.
1346358	22, NORTH BAR WITHIN	Believed screened by buildings and topography – no further assessment.
1346350	FOSTER AND PLUMPTON CHEMIST WHITE HORSE HOTEL	Believed screened by buildings and topography – no further assessment.
1346399	FORESTERS HALL OR ANN ROUTH'S HOUSE	Believed screened by buildings and topography – no further assessment.
1346394	45,46, SATURDAY MARKET	Believed screened by buildings and topography – no further assessment.
1346385	48, NORTH BAR WITHOUT	Believed screened by buildings and topography – no further assessment.
1346373	11, SATURDAY MARKET	Believed screened by buildings and topography – no further assessment.
1083923	HIGHGATE HOUSE	Believed screened by buildings and topography – no further assessment.
1083948	54,56, TOLL GAVEL	Believed screened by buildings and topography – no further assessment.
1083947	44, TOLL GAVEL	Believed screened by buildings and topography – no further assessment.
1083989	THE RED HOUSE	Believed screened by buildings and topography – no further assessment.
1083977	29, NORTH BAR WITHOUT	Believed screened by buildings and topography – no further assessment.
1084035	KELDGATE HOUSE	Believed screened by buildings and topography – no further assessment.
1084008	ST MARYS COURT	Believed screened by buildings and topography – no further assessment.
1084006	19, NORTH BAR WITHIN	Believed screened by buildings and topography – no further assessment.
1084007	35, NORTH BAR WITHIN	Believed screened by buildings and topography – no further assessment.
1084062	THE OLD FRIARY	Believed screened by buildings and topography – no further assessment.
1084060	58, FLEMINGATE	Believed screened by buildings and topography – no further assessment.
1084059	56, FLEMINGATE	Believed screened by buildings and topography – no further assessment.
1084046	5, LADYGATE	Believed screened by buildings and topography – no further assessment.
1084045	THE OLD GRAMMAR SCHOOL	Believed screened by buildings and topography – no further assessment.

NHLE ID	Asset Name	Screening Notes
1103339	Skidby Mill and attached mill buildings	Believed screened by buildings and topography – no further assessment.
1084089	26,28, EASTGATE	Believed screened by buildings and topography – no further assessment.
1103429	CHURCH OF ALL SAINTS	Believed screened by buildings and topography – no further assessment.
1103393	ZION UNITED REFORM CHURCH	Believed screened by buildings and topography – no further assessment.
1103343	RECKITT HALL, THE LAWNS	Believed screened by buildings, vegetation and topography – no further assessment.
1103344	MORGAN HALL, THE LAWNS	Believed screened by buildings, vegetation and topography – no further assessment.
1103341	CHURCH OF SAINT MICHAEL	Believed screened by buildings, vegetation and topography – no further assessment.
1103345	GRANT HALL, THE LAWNS	Believed screened by buildings, vegetation and topography – no further assessment.
1103346	DOWNS HALL, THE LAWNS	Believed screened by buildings, vegetation and topography – no further assessment.
1161425	CHURCH OF ALL HALLOWS	Believed screened by buildings, vegetation and topography – no further assessment.
1161054	MONKS WALK PUBLIC HOUSE	Believed screened by buildings and topography – no further assessment.
Grade II Listed Buildings		
1103419	BARN AT LOW HALL	Further assessed in Appendix 22-5 .
1103420	OLD HALL	Further assessed in Appendix 22-5 .
1310090	GARDEN WALLS AT LOW HALL	Further assessed in Appendix 22-5 .
1346992	GATE PIERS AT LOW HALL FARM	Further assessed in Appendix 22-5 .
1310087	THE BLACK MILL	Further assessed in Appendix 22-5 .
1161458	WHITE HALL	Located less than 100m from the Onshore Substation Zone , however, it is believed largely screened by wooded area to the southern-west of the property – no further assessment.
1160733	BRICK GATEWAY IN WALL TO THE OLD FRIARY	Believed screened by buildings, vegetation and topography – no further assessment.
1160949	ARDEN'S VAULTS	Believed screened by buildings, vegetation and topography – no further assessment.
1103464	THE MOLESCROFT	Believed screened by buildings, vegetation and topography – no further assessment.
1160195	ANGEL HOTEL	Believed screened by buildings, vegetation and topography – no further assessment.

NHLE ID	Asset Name	Screening Notes
1103463	ELM TREE FARM	Believed screened by buildings, vegetation and topography – no further assessment.
1160358	6, EASTGATE	Believed screened by buildings, vegetation and topography – no further assessment.
1160371	38,40, EASTGATE	Believed screened by buildings, vegetation and topography – no further assessment.
1160295	BOUNDARY STONE IN FRONT OF WALL TO DISTRICT COUNCIL OFFICES, OPPOSITE CHAMPNEY GARDENS	Believed screened by buildings, vegetation and topography – no further assessment.
1347018	7, 8 AND 9, MARKET GREEN	Believed screened by buildings, vegetation and topography – no further assessment.
1376808	CHURCH AT DE LA POLE HOSPITAL (BLOCK 49)	Believed screened by buildings, vegetation and topography – no further assessment.
1347016	OLD MANOR HOUSE	Believed screened by buildings, vegetation and topography – no further assessment.
1347017	CHURCH HOUSE	Believed screened by buildings, vegetation and topography – no further assessment.
1440484	Beverley Library and Art Gallery	Believed screened by buildings, vegetation and topography – no further assessment.
1379970	FORMER HIGH HALL ENTRANCE LODGE AT BISHOP BURTON COLLEGE	Believed screened by buildings, vegetation and topography – no further assessment.
1429042	Bishop Burton War Memorial	Believed screened by buildings, vegetation and topography – no further assessment.
1346981	BEECH HOUSE	Believed screened by buildings, vegetation and topography – no further assessment.
1346982	22, SOUTH STREET	Believed screened by buildings, vegetation and topography – no further assessment.
1346974	MANOR FARMHOUSE	Believed screened by buildings, vegetation and topography – no further assessment.
1346975	71, MOLESCROFT ROAD	Believed screened by buildings, vegetation and topography – no further assessment.
1346998	OLD FARMHOUSE	Believed screened by buildings, vegetation and topography – no further assessment.
1346983	100 AND 102, THWAITE STREET	Believed screened by buildings, vegetation and topography – no further assessment.
1346991	MANORHOUSE	Believed screened by buildings, vegetation and topography – no further assessment.
1346406	PREMISES OCCUPIED BY THE EDUCATION DEPARTMENT OF HUMBERSIDE COUNTY COUNCIL	Believed screened by buildings, vegetation and topography – no further assessment.
1346421	THE GROSVENOR CLUB	Believed screened by buildings, vegetation and topography – no further assessment.
1346404	1,3, NORWOOD FAR GROVE	Believed screened by buildings, vegetation and topography – no further assessment.

NHLE ID	Asset Name	Screening Notes
1346405	LAMP STANDARD IN THE PAVEMENT OUTSIDE NUMBER 6	Believed screened by buildings, vegetation and topography – no further assessment.
1346424	6,7, WEDNESDAY MARKET	Believed screened by buildings, vegetation and topography – no further assessment.
1346425	14, WEDNESDAY MARKET	Believed screened by buildings, vegetation and topography – no further assessment.
1346422	TYMPERON HOUSE	Believed screened by buildings, vegetation and topography – no further assessment.
1346423	1, WEDNESDAY MARKET	Believed screened by buildings, vegetation and topography – no further assessment.
1162025	69-73, MINSTER MOORGATE	Believed screened by buildings, vegetation and topography – no further assessment.
1162037	93, MINSTER MOORGATE	Believed screened by buildings, vegetation and topography – no further assessment.
1161976	5-13, MINSTER MOORGATE	Believed screened by buildings, vegetation and topography – no further assessment.
1162009	39,41, MINSTER MOORGATE	Believed screened by buildings, vegetation and topography – no further assessment.
1162083	LAMP STANDARD IN THE PAVEMENT EAST OF THE MINSTER ENTRANCE	Believed screened by buildings, vegetation and topography – no further assessment.
1162086	LAMP STANDARD PAVEMENT EAST OF THE MINSTERS NORTH TRANSEPT	Believed screened by buildings, vegetation and topography – no further assessment.
1162048	LAMP STANDARD ADJACENT TO THE MINSTER RAILINGS OPPOSITE NO 4	Believed screened by buildings, vegetation and topography – no further assessment.
1162079	BEVERLEY MINSTER PARISH HALL	Believed screened by buildings, vegetation and topography – no further assessment.
1161785	26,28, LAIRGATE	Believed screened by buildings, vegetation and topography – no further assessment.
1161815	FOLLY IN FISHPOND WOOD	Believed screened by buildings, vegetation and topography – no further assessment.
1161762	16, LAIRGATE	Believed screened by buildings, vegetation and topography – no further assessment.
1161931	HOLBORN HOUSE	Believed screened by buildings, vegetation and topography – no further assessment.
1161948	THE BAPTIST CHURCH	Believed screened by buildings, vegetation and topography – no further assessment.
1161869	TREES COTTAGE	Believed screened by buildings, vegetation and topography – no further assessment.
1161911	LAMP STANDARD IN THE COURTYARD OF THE HALL	Believed screened by buildings, vegetation and topography – no further assessment.
1161543	4, LADYGATE	Believed screened by buildings, vegetation and topography – no further assessment.

NHLE ID	Asset Name	Screening Notes
1161551	SARUM HOUSE	Believed screened by buildings, vegetation and topography – no further assessment.
1161536	188, KING STREET	Believed screened by buildings, vegetation and topography – no further assessment.
1161541	NEWGATE HOUSE AND GATE PIERS	Believed screened by buildings, vegetation and topography – no further assessment.
1161608	71, LAIRGATE	Believed screened by buildings, vegetation and topography – no further assessment.
1161716	4, LAIRGATE	Believed screened by buildings, vegetation and topography – no further assessment.
1161584	33, LAIRGATE	Believed screened by buildings, vegetation and topography – no further assessment.
1161598	NO 65 NOW PART OF HUMBERSIDE COUNTY COUNCIL OFFICES	Believed screened by buildings, vegetation and topography – no further assessment.
1161490	11, LADYGATE	Believed screened by buildings, vegetation and topography – no further assessment.
1161437	4, EAST END	Believed screened by buildings, vegetation and topography – no further assessment.
1161521	THE MANSE	Believed screened by buildings, vegetation and topography – no further assessment.
1161528	ARLINGTON HALL	Believed screened by buildings, vegetation and topography – no further assessment.
1161506	19,21, LADYGATE	Believed screened by buildings, vegetation and topography – no further assessment.
1161520	1, LADYGATE	Believed screened by buildings, vegetation and topography – no further assessment.
1163146	2, NORTH BAR WITHOUT	Believed screened by buildings, vegetation and topography – no further assessment.
1163213	28, NORTH BAR WITHOUT	Believed screened by buildings, vegetation and topography – no further assessment.
1162966	45, NORTH BAR WITHOUT	Believed screened by buildings, vegetation and topography – no further assessment.
1162988	51, NORTH BAR WITHOUT	Believed screened by buildings, vegetation and topography – no further assessment.
1163275	50, NORTH BAR WITHOUT	Believed screened by buildings, vegetation and topography – no further assessment.
1163298	STABLE BLOCK TO 56, NORTH BAR WITHOUT	Believed screened by buildings, vegetation and topography – no further assessment.
1163220	34 AND 36, NORTH BAR WITHOUT	Believed screened by buildings, vegetation and topography – no further assessment.
1163256	40 AND 42, NORTH BAR WITHOUT	Believed screened by buildings, vegetation and topography – no further assessment.
1162722	ST MARYS MANOR	Believed screened by buildings, vegetation and topography – no further assessment.

NHLE ID	Asset Name	Screening Notes
1162751	28, NORTH BAR WITHIN	Believed screened by buildings, vegetation and topography – no further assessment.
1162881	39, NORTH BAR WITHOUT	Believed screened by buildings, vegetation and topography – no further assessment.
1162929	LAMP STANDARD IN GRASS VERGE ADJACENT TO 41 NORTH BAR WITHOUT	Believed screened by buildings, vegetation and topography – no further assessment.
1162776	32, NORTH BAR WITHIN	Believed screened by buildings, vegetation and topography – no further assessment.
1162787	38, NORTH BAR WITHIN	Believed screened by buildings, vegetation and topography – no further assessment.
1162355	13, NORTH BAR WITHIN	Believed screened by buildings, vegetation and topography – no further assessment.
1162361	17, NORTH BAR WITHIN	Believed screened by buildings, vegetation and topography – no further assessment.
1162317	1, NORTH BAR WITHIN	Believed screened by buildings, vegetation and topography – no further assessment.
1162330	7,9, NORTH BAR WITHIN	Believed screened by buildings, vegetation and topography – no further assessment.
1162615	PREMISES OCCUPIED BY BARCLAYS BANK	Believed screened by buildings, vegetation and topography – no further assessment.
1162388	23,23A, NORTH BAR WITHIN	Believed screened by buildings, vegetation and topography – no further assessment.
1162439	41-47, NORTH BAR WITHIN (See details for further address information)	Believed screened by buildings, vegetation and topography – no further assessment.
1162142	6, NEWBEGIN	Believed screened by buildings, vegetation and topography – no further assessment.
1162153	10,12, NEWBEGIN	Believed screened by buildings, vegetation and topography – no further assessment.
1162126	29,29A, NEWBEGIN	Believed screened by buildings, vegetation and topography – no further assessment.
1162137	GARDEN WALL TO NO 31	Believed screened by buildings, vegetation and topography – no further assessment.
1162306	WESTFIELD	Believed screened by buildings, vegetation and topography – no further assessment.
1162266	15 AND 17, NEW WALK	Believed screened by buildings, vegetation and topography – no further assessment.
1164583	19, WALKERGATE	Believed screened by buildings, vegetation and topography – no further assessment.
1164670	FORECOURT WALL TO NO 62	Believed screened by buildings, vegetation and topography – no further assessment.
1164523	NO 58 (PART OF NO 60)	Believed screened by buildings, vegetation and topography – no further assessment.
1164550	THE RAILWAY STATION	Believed screened by buildings, vegetation and topography – no further assessment.

NHLE ID	Asset Name	Screening Notes
1164715	3,4, WEDNESDAY MARKET	Believed screened by buildings, vegetation and topography – no further assessment.
1164759	8, WEDNESDAY MARKET	Believed screened by buildings, vegetation and topography – no further assessment.
1164673	94,96, WALKERGATE	Believed screened by buildings, vegetation and topography – no further assessment.
1164701	106, WALKERGATE	Believed screened by buildings, vegetation and topography – no further assessment.
1164192	19,21, TOLL GAVEL	Believed screened by buildings, vegetation and topography – no further assessment.
1164195	47,49, TOLL GAVEL	Believed screened by buildings, vegetation and topography – no further assessment.
1164178	THE OLD HALL (FORMERLY ST MARY'S VICARAGE)	Believed screened by buildings, vegetation and topography – no further assessment.
1164184	13,15, TOLL GAVEL	Believed screened by buildings, vegetation and topography – no further assessment.
1164335	LAMP STANDARD ON THE PAVEMENT IN FRONT OF THE RED HOUSE, 56, NORTH BAR WITHOUT	Believed screened by buildings, vegetation and topography – no further assessment.
1164372	FORMER NO 48, NOW PART OF NO 50	Believed screened by buildings, vegetation and topography – no further assessment.
1164303	14, TOLL GAVEL	Believed screened by buildings, vegetation and topography – no further assessment.
1164322	LAMP STANDARD ON THE PAVEMENT AT THE BOUNDARY OF 62 AND 64, NORTH BAR WITHOUT	Believed screened by buildings, vegetation and topography – no further assessment.
1163942	17, SATURDAY MARKET	Believed screened by buildings, vegetation and topography – no further assessment.
1163944	20, SATURDAY MARKET	Believed screened by buildings, vegetation and topography – no further assessment.
1163893	LAMP STANDARD ADJACENT TO THE MINSTER RAILINGS OPPOSITE NO 12	Believed screened by buildings, vegetation and topography – no further assessment.
1163939	13, SATURDAY MARKET	Believed screened by buildings, vegetation and topography – no further assessment.
1164123	NATIONAL WESTMINSTER BANK	Believed screened by buildings, vegetation and topography – no further assessment.
1164150	LAMP STANDARD AT THE CENTRE OF SOW HILL OPPOSITE NO 4	Believed screened by buildings, vegetation and topography – no further assessment.
1163946	24,25, SATURDAY MARKET	Believed screened by buildings, vegetation and topography – no further assessment.
1163949	THE GRAPES	Believed screened by buildings, vegetation and topography – no further assessment.
1163569	20-34, RAILWAY STREET	Believed screened by buildings, vegetation and topography – no further assessment.

NHLE ID	Asset Name	Screening Notes
1163672	HALL BETWEEN COUNTY HALL AND EDUCATION DEPARTMENT	Believed screened by buildings, vegetation and topography – no further assessment.
1163382	64 AND 66, NORTH BAR WITHOUT	Believed screened by buildings, vegetation and topography – no further assessment.
1163843	6, ST JOHN STREET	Believed screened by buildings, vegetation and topography – no further assessment.
1163868	8-11, ST JOHN STREET	Believed screened by buildings, vegetation and topography – no further assessment.
1163769	REGISTER HOUSE (NOW PART OF COUNTY HALL)	Believed screened by buildings, vegetation and topography – no further assessment.
1163822	LAMP STANDARD ADJACENT TO THE MINSTER RAILINGS OPPOSITE NO 5	Believed screened by buildings, vegetation and topography – no further assessment.
1310082	34 AND 36	Believed screened by buildings, vegetation and topography – no further assessment.
1310085	18, WEST END	Believed screened by buildings, vegetation and topography – no further assessment.
1310057	8, LADYGATE	Believed screened by buildings, vegetation and topography – no further assessment.
1310058	ELMTREE HOUSE	Believed screened by buildings, vegetation and topography – no further assessment.
1310093	CHALK VILLA	Believed screened by buildings, vegetation and topography – no further assessment.
1310171	NORTHVIEW	Believed screened by buildings, vegetation and topography – no further assessment.
1310002	119,121, LAIRGATE	Believed screened by buildings, vegetation and topography – no further assessment.
1309802	3, NEWBEGIN	Believed screened by buildings, vegetation and topography – no further assessment.
1309909	2, SKIDBY ROAD	Believed screened by buildings, vegetation and topography – no further assessment.
1310046	MARK KIRBY'S FREE SCHOOL	Believed screened by buildings, vegetation and topography – no further assessment.
1310054	STABLE AND COACH HOUSE AT EASTGATE HOUSE	Believed screened by buildings, vegetation and topography – no further assessment.
1310022	STATION-MASTER'S HOUSE	Believed screened by buildings, vegetation and topography – no further assessment.
1310025	GREEN WICKETS AND GATES AND RAILINGS	Believed screened by buildings, vegetation and topography – no further assessment.
1309236	46, NORTH BAR WITHOUT	Believed screened by buildings, vegetation and topography – no further assessment.
1309301	6 AND 8, NORTH BAR WITHOUT	Believed screened by buildings, vegetation and topography – no further assessment.
1276984	OUTBUILDING AND STABLES TO NORTH OF SKIDBY MILL	Believed screened by buildings, vegetation and topography – no further assessment.

NHLE ID	Asset Name	Screening Notes
1309590	FRONT WALL AND RAILINGS OF MEMORIAL GARDEN	Believed screened by buildings, vegetation and topography – no further assessment.
1309660	29,31, NORTH BAR WITHIN	Believed screened by buildings, vegetation and topography – no further assessment.
1309309	20, NORTH BAR WITHOUT	Believed screened by buildings, vegetation and topography – no further assessment.
1309353	LAMP STANDARD IN GRASS VERGE ADJACENT TO 53, NORTH BAR WITHOUT	Believed screened by buildings, vegetation and topography – no further assessment.
1164893	29, WESTWOOD ROAD	Believed screened by buildings, vegetation and topography – no further assessment.
1164929	WESTWOOD HALL	Believed screened by buildings, vegetation and topography – no further assessment.
1164792	13, WEDNESDAY MARKET	Believed screened by buildings, vegetation and topography – no further assessment.
1164820	15, WEDNESDAY MARKET	Believed screened by buildings, vegetation and topography – no further assessment.
1246137	Bridge and aqueduct, carrying Beverley Beck over the Bramston Drain	Believed screened by buildings, vegetation and topography – no further assessment.
1164971	LAMP STANDARD OUTSIDE NO 17	Believed screened by buildings, vegetation and topography – no further assessment.
1221333	THE BEVERLEY WESTWOOD HOSPITAL (ORIGINAL BLOCK)	Believed screened by buildings, vegetation and topography – no further assessment.
1317590	22,23, WEDNESDAY MARKET	Believed screened by buildings, vegetation and topography – no further assessment.
1317700	WALKERGATE HOUSE	Believed screened by buildings, vegetation and topography – no further assessment.
1317564	39,41, WESTWOOD ROAD	Believed screened by buildings, vegetation and topography – no further assessment.
1317576	18, WEDNESDAY MARKET	Believed screened by buildings, vegetation and topography – no further assessment.
1317854	55-59, TOLL GAVEL	Believed screened by buildings, vegetation and topography – no further assessment.
1317903	LAMP STANDARD IN THE GRASS VERGE OPPOSITE NO 20	Believed screened by buildings, vegetation and topography – no further assessment.
1317837	67,69, TOLL GAVEL	Believed screened by buildings, vegetation and topography – no further assessment.
1317851	16, TOLL GAVEL	Believed screened by buildings, vegetation and topography – no further assessment.
1310660	22, BUTCHER ROW	Believed screened by buildings, vegetation and topography – no further assessment.
1310663	26,28, BUTCHER ROW	Believed screened by buildings, vegetation and topography – no further assessment.
1310641	1,2,3, CROSS STREET	Believed screened by buildings, vegetation and topography – no further assessment.

NHLE ID	Asset Name	Screening Notes
1310647	SOUTH-EAST WING OF COUNTY HALL	Believed screened by buildings, vegetation and topography – no further assessment.
1317527	LAMP STANDARD ADJACENT TO NO 44	Believed screened by buildings, vegetation and topography – no further assessment.
1317543	44,46, WESTWOOD ROAD	Believed screened by buildings, vegetation and topography – no further assessment.
1310690	2,4, BUTCHER ROW	Believed screened by buildings, vegetation and topography – no further assessment.
1317515	LAMP STANDARD AT THE JUNCTION WITH PASTURE TERRACE	Believed screened by buildings, vegetation and topography – no further assessment.
1310451	GUILDFORD HOUSE	Believed screened by buildings, vegetation and topography – no further assessment.
1310557	5-9, FLEMINGATE	Believed screened by buildings, vegetation and topography – no further assessment.
1310443	OUTBUILDING AT MANOR FARMHOUSE	Believed screened by buildings, vegetation and topography – no further assessment.
1310449	65-69, MOLESCROFT ROAD	Believed screened by buildings, vegetation and topography – no further assessment.
1310601	BRICK WALL, GATEWAY AND GATEPIERS TO NO 52	Believed screened by buildings, vegetation and topography – no further assessment.
1310611	GATEWAY TO BEVERLEY GAS WORKS	Believed screened by buildings, vegetation and topography – no further assessment.
1310564	19,21, FLEMINGATE	Believed screened by buildings, vegetation and topography – no further assessment.
1310591	THE SUN INN	Believed screened by buildings, vegetation and topography – no further assessment.
1310250	2, HIGHGATE	Believed screened by buildings, vegetation and topography – no further assessment.
1310320	8, HENGATE	Believed screened by buildings, vegetation and topography – no further assessment.
1310217	KELDGATE MANOR	Believed screened by buildings, vegetation and topography – no further assessment.
1310384	LAMP STANDARD SOUTH OF CHANCEL OF ST MARYS CHURCH OPPOSITE THE LADYGATE JUNCTION	Believed screened by buildings, vegetation and topography – no further assessment.
1310342	2, Hengate	Believed screened by buildings, vegetation and topography – no further assessment.
1310357	5, HENGATE	Believed screened by buildings, vegetation and topography – no further assessment.
1346333	FORMER STABLES TO NOS 14 AND 16	Believed screened by buildings, vegetation and topography – no further assessment.
1346334	WALL, GATEPIERS AND GATES TO NO 51 AND 51A	Believed screened by buildings, vegetation and topography – no further assessment.
1346326	63, FLEMINGATE	Believed screened by buildings, vegetation and topography – no further assessment.

NHLE ID	Asset Name	Screening Notes
1346332	8, NEWBEGIN	Believed screened by buildings, vegetation and topography – no further assessment.
1346337	WINDMILL AT THE GOLF CLUB	Believed screened by buildings, vegetation and topography – no further assessment.
1346338	17, LADYGATE	Believed screened by buildings, vegetation and topography – no further assessment.
1346335	61,63, KELDGATE	Believed screened by buildings, vegetation and topography – no further assessment.
1346336	22-26, KELDGATE	Believed screened by buildings, vegetation and topography – no further assessment.
1346320	GOTHIC TURRET IN GROUNDS OF HUMBERSIDE COUNTY COUNCIL OFFICES	Believed screened by buildings, vegetation and topography – no further assessment.
1346321	County Hall	Believed screened by buildings, vegetation and topography – no further assessment.
1346318	ORIGINAL PORTION OF BARKER'S MILLS, FRONTING THE BECK	Believed screened by buildings, vegetation and topography – no further assessment.
1346319	16-20, BUTCHER ROW	Believed screened by buildings, vegetation and topography – no further assessment.
1346324	FIGHAM HOUSE	Believed screened by buildings, vegetation and topography – no further assessment.
1346322	42, EASTGATE	Believed screened by buildings, vegetation and topography – no further assessment.
1346323	13, EASTGATE	Believed screened by buildings, vegetation and topography – no further assessment.
1346312	21,23, HIGHGATE	Believed screened by buildings, vegetation and topography – no further assessment.
1346313	37, HIGHGATE	Believed screened by buildings, vegetation and topography – no further assessment.
1346295	LAMP STANDARD IN THE PAVEMENT SOUTH OF NEWBEGIN BAR HOUSE	Believed screened by buildings, vegetation and topography – no further assessment.
1346296	32,34, BECKSIDE	Believed screened by buildings, vegetation and topography – no further assessment.
1346316	THE SLOOP PUBLIC HOUSE	Believed screened by buildings, vegetation and topography – no further assessment.
1346317	68, BECKSIDE	Believed screened by buildings, vegetation and topography – no further assessment.
1346314	30, HIGHGATE	Believed screened by buildings, vegetation and topography – no further assessment.
1346315	COACH HOUSE, ATTACHED WALL AND GATEPIERS TO NO 31	Believed screened by buildings, vegetation and topography – no further assessment.
1317998	NO 8A SATURDAY MARKET	Believed screened by buildings, vegetation and topography – no further assessment.
1318007	28, SATURDAY MARKET	Believed screened by buildings, vegetation and topography – no further assessment.

NHLE ID	Asset Name	Screening Notes
1317982	37, SATURDAY MARKET	Believed screened by buildings, vegetation and topography – no further assessment.
1317996	6,7, SATURDAY MARKET	Believed screened by buildings, vegetation and topography – no further assessment.
1318241	ST MARYS SCHOOL	Believed screened by buildings, vegetation and topography – no further assessment.
1318011	32-35, SATURDAY MARKET	Believed screened by buildings, vegetation and topography – no further assessment.
1318064	42-50, ST ANDREWS STREET	Believed screened by buildings, vegetation and topography – no further assessment.
1346366	WARTONS ALMSHOUSES	Believed screened by buildings, vegetation and topography – no further assessment.
1346367	LAMP STANDARD ON THE PAVEMENT WEST OF THE MINSTER ENTRANCE	Believed screened by buildings, vegetation and topography – no further assessment.
1346364	REAR PART OF THE REGAL CINEMA NOW USED AS THE SNOOKER CLUB	Believed screened by buildings, vegetation and topography – no further assessment.
1346365	49-67, MINSTER MOORGATE	Believed screened by buildings, vegetation and topography – no further assessment.
1346370	LAMP STANDARD IN THE PAVEMENT OUTSIDE NUMBER 20	Believed screened by buildings, vegetation and topography – no further assessment.
1346371	7, ST JOHN STREET	Believed screened by buildings, vegetation and topography – no further assessment.
1346368	5,7, NEWBEGIN	Believed screened by buildings, vegetation and topography – no further assessment.
1346369	NEWBEGIN BAR HOUSE	Believed screened by buildings, vegetation and topography – no further assessment.
1346359	WALL AND PIERS TO ST MARYS MANOR	Believed screened by buildings, vegetation and topography – no further assessment.
1346356	YORKSHIRE WATER AUTHORITY	Believed screened by buildings, vegetation and topography – no further assessment.
1346357	2, NORTH BAR WITHIN	Believed screened by buildings, vegetation and topography – no further assessment.
1346362	72,74, LAIRGATE	Believed screened by buildings, vegetation and topography – no further assessment.
1346363	LAMP STANDARD IN FRONT OF THE NORTH WING OF THE HALL	Believed screened by buildings, vegetation and topography – no further assessment.
1346360	34,36, NORTH BAR WITHIN	Believed screened by buildings, vegetation and topography – no further assessment.
1346361	60-66, LAIRGATE	Believed screened by buildings, vegetation and topography – no further assessment.
1346351	LAMP STANDARD IN THE PAVEMENT IN FRONT OF NO 18	Believed screened by buildings, vegetation and topography – no further assessment.
1346348	5A, HENGATE	Believed screened by buildings, vegetation and topography – no further assessment.

NHLE ID	Asset Name	Screening Notes
1346349	12, HENGATE	Believed screened by buildings, vegetation and topography – no further assessment.
1346354	11, NORTH BAR WITHIN	Believed screened by buildings, vegetation and topography – no further assessment.
1346355	THE BEVERLEY ARMS HOTEL	Believed screened by buildings, vegetation and topography – no further assessment.
1346352	GARDEN WALL AND THREE SETS OF GATEPIERS TO 2 TO 6, NEW WALK	Believed screened by buildings, vegetation and topography – no further assessment.
1346353	3, NORTH BAR WITHIN	Believed screened by buildings, vegetation and topography – no further assessment.
1346341	THE TIGER INN	Believed screened by buildings, vegetation and topography – no further assessment.
1346342	6, LAIRGATE	Believed screened by buildings, vegetation and topography – no further assessment.
1346339	6, LADYGATE	Believed screened by buildings, vegetation and topography – no further assessment.
1346340	THE OLD MANSE NOW PART OF HUMBERSIDE COUNTY COUNCIL OFFICES	Believed screened by buildings, vegetation and topography – no further assessment.
1346346	WALL TO FLEMING HOUSE	Believed screened by buildings, vegetation and topography – no further assessment.
1346347	FERN LODGE	Believed screened by buildings, vegetation and topography – no further assessment.
1346343	24, LAIRGATE	Believed screened by buildings, vegetation and topography – no further assessment.
1346345	FLEMINGATE HOUSE	Believed screened by buildings, vegetation and topography – no further assessment.
1346398	17, TOLL GAVEL	Believed screened by buildings, vegetation and topography – no further assessment.
1346396	PREMISES OCCUPIED BY TRUSTEE SAVINGS BANK	Believed screened by buildings, vegetation and topography – no further assessment.
1346397	GATE PIERS TO THE OLD HALL	Believed screened by buildings, vegetation and topography – no further assessment.
1346402	50, TOLL GAVEL	Believed screened by buildings, vegetation and topography – no further assessment.
1346403	21-27, WALKERGATE	Believed screened by buildings, vegetation and topography – no further assessment.
1346400	12, TOLL GAVEL	Believed screened by buildings, vegetation and topography – no further assessment.
1346401	LAMP STANDARD ON THE PAVEMENT IN FRONT OF 8, NEW WALK	Believed screened by buildings, vegetation and topography – no further assessment.
1346390	11, WESTWOOD ROAD	Believed screened by buildings, vegetation and topography – no further assessment.
1346391	GATEPIERS TO WESTWOOD HALL	Believed screened by buildings, vegetation and topography – no further assessment.

NHLE ID	Asset Name	Screening Notes
1346388	14, NORWOOD	Believed screened by buildings, vegetation and topography – no further assessment.
1346389	21, WEDNESDAY MARKET	Believed screened by buildings, vegetation and topography – no further assessment.
1346395	50, SATURDAY MARKET	Believed screened by buildings, vegetation and topography – no further assessment.
1346392	1-6, WILLOW GROVE	Believed screened by buildings, vegetation and topography – no further assessment.
1346393	LAMP STANDARD IN THE PAVEMENT IN FRONT OF NO 60	Believed screened by buildings, vegetation and topography – no further assessment.
1346382	4, NORTH BAR WITHOUT	Believed screened by buildings, vegetation and topography – no further assessment.
1346383	22, NORTH BAR WITHOUT	Believed screened by buildings, vegetation and topography – no further assessment.
1346380	OAK HOUSE	Believed screened by buildings, vegetation and topography – no further assessment.
1346381	53, NORTH BAR WITHOUT	Believed screened by buildings, vegetation and topography – no further assessment.
1346386	58 AND 60, NORTH BAR WITHOUT	Believed screened by buildings, vegetation and topography – no further assessment.
1346384	38, NORTH BAR WITHOUT	Believed screened by buildings, vegetation and topography – no further assessment.
1346374	18,19, SATURDAY MARKET	Believed screened by buildings, vegetation and topography – no further assessment.
1346375	NO 26 (COMPRISING WING ADJOINING NO 27)	Believed screened by buildings, vegetation and topography – no further assessment.
1346378	THE ROSE AND CROWN PUBLIC HOUSE	Believed screened by buildings, vegetation and topography – no further assessment.
1346379	7 AND 9, NORTH BAR WITHOUT	Believed screened by buildings, vegetation and topography – no further assessment.
1346376	29, 30 AND 31, SATURDAY MARKET	Believed screened by buildings, vegetation and topography – no further assessment.
1346377	LAMP STANDARD ON THE PAVEMENT AT JUNCTION WITH BAINTON CLOSE, NEW WALK	Believed screened by buildings, vegetation and topography – no further assessment.
1083936	57,58, SATURDAY MARKET	Believed screened by buildings, vegetation and topography – no further assessment.
1083937	59, SATURDAY MARKET	Believed screened by buildings, vegetation and topography – no further assessment.
1083934	52,53,54, SATURDAY MARKET	Believed screened by buildings, vegetation and topography – no further assessment.
1083935	55,56, SATURDAY MARKET	Believed screened by buildings, vegetation and topography – no further assessment.
1083940	LAMP STANDARD OUTSIDE NO 36	Believed screened by buildings, vegetation and topography – no further assessment.

NHLE ID	Asset Name	Screening Notes
1083941	9,11, TOLL GAVEL	Believed screened by buildings, vegetation and topography – no further assessment.
1083938	61,62, SATURDAY MARKET	Believed screened by buildings, vegetation and topography – no further assessment.
1083939	Lamp standard in the grass verge adjacent to the gable of 2 St Mary's Terrace	Believed screened by buildings, vegetation and topography – no further assessment.
1083928	LAMP STANDARD OUTSIDE NO 7	Believed screened by buildings, vegetation and topography – no further assessment.
1083929	25, WOOD LANE	Believed screened by buildings, vegetation and topography – no further assessment.
1083926	43-47, WESTWOOD ROAD	Believed screened by buildings, vegetation and topography – no further assessment.
1083927	LAMP STANDARD IN THE PAVEMENT OUTSIDE NO 2	Believed screened by buildings, vegetation and topography – no further assessment.
1083932	49, SATURDAY MARKET	Believed screened by buildings, vegetation and topography – no further assessment.
1083933	51, SATURDAY MARKET	Believed screened by buildings, vegetation and topography – no further assessment.
1083930	GATEWAY TO THE BEVERLEY WESTWOOD HOSPITAL	Believed screened by buildings, vegetation and topography – no further assessment.
1083931	47,48, SATURDAY MARKET	Believed screened by buildings, vegetation and topography – no further assessment.
1083920	2, WEDNESDAY MARKET	Believed screened by buildings, vegetation and topography – no further assessment.
1083921	11,11A, WEDNESDAY MARKET	Believed screened by buildings, vegetation and topography – no further assessment.
1083918	90,92, WALKERGATE	Believed screened by buildings, vegetation and topography – no further assessment.
1083919	98,100, WALKERGATE	Believed screened by buildings, vegetation and topography – no further assessment.
1083924	2,4,6, WELL LANE	Believed screened by buildings, vegetation and topography – no further assessment.
1083925	THE WOOLPACK PUBLIC HOUSE	Believed screened by buildings, vegetation and topography – no further assessment.
1083922	16,17, WEDNESDAY MARKET	Believed screened by buildings, vegetation and topography – no further assessment.
1083912	83,85, WALKERGATE	Believed screened by buildings, vegetation and topography – no further assessment.
1083913	87, WALKERGATE	Believed screened by buildings, vegetation and topography – no further assessment.
1083910	WALL TO NO 67	Believed screened by buildings, vegetation and topography – no further assessment.
1083911	73,75, WALKERGATE	Believed screened by buildings, vegetation and topography – no further assessment.

NHLE ID	Asset Name	Screening Notes
1083916	115, WALKERGATE	Believed screened by buildings, vegetation and topography – no further assessment.
1083917	NOS 117 AND 119 INCLUDING ATTACHED STABLE WING	Believed screened by buildings, vegetation and topography – no further assessment.
1083914	99,101, WALKERGATE	Believed screened by buildings, vegetation and topography – no further assessment.
1083915	103-113, WALKERGATE	Believed screened by buildings, vegetation and topography – no further assessment.
1083968	23, SATURDAY MARKET	Believed screened by buildings, vegetation and topography – no further assessment.
1083969	THE FORMER CORN EXCHANGE	Believed screened by buildings, vegetation and topography – no further assessment.
1083966	14,16, SATURDAY MARKET	Believed screened by buildings, vegetation and topography – no further assessment.
1083967	21,22, SATURDAY MARKET	Believed screened by buildings, vegetation and topography – no further assessment.
1083972	40, NORTH BAR WITHIN	Believed screened by buildings, vegetation and topography – no further assessment.
1083973	ROMAN CATHOLIC CHURCH OF ST JOHN OF BEVERLEY	Believed screened by buildings, vegetation and topography – no further assessment.
1083970	36, SATURDAY MARKET	Believed screened by buildings, vegetation and topography – no further assessment.
1083971	KINGS HEAD HOTEL	Believed screened by buildings, vegetation and topography – no further assessment.
1083961	FORMER POLICE STATION	Believed screened by buildings, vegetation and topography – no further assessment.
1083958	14-18, RAILWAY STREET	Believed screened by buildings, vegetation and topography – no further assessment.
1083959	36,38, RAILWAY STREET	Believed screened by buildings, vegetation and topography – no further assessment.
1083964	1, SATURDAY MARKET	Believed screened by buildings, vegetation and topography – no further assessment.
1083965	8, SATURDAY MARKET	Believed screened by buildings, vegetation and topography – no further assessment.
1083962	1-5, ST JOHN STREET (See details for further address information)	Believed screened by buildings, vegetation and topography – no further assessment.
1083963	LAMP STANDARD ADJACENT TO THE MINSTER RAILINGS OPPOSITE NO 8	Believed screened by buildings, vegetation and topography – no further assessment.
1083952	GARDEN WALL TO NO 1 (MISTRAL COIGN) AS FAR AS GATE PIERS AT THE CORNER	Believed screened by buildings, vegetation and topography – no further assessment.
1083953	GARDEN WALL OPPOSITE TO GARDEN WALL OF NO 1 (MISTRAL COIGN)	Believed screened by buildings, vegetation and topography – no further assessment.

NHLE ID	Asset Name	Screening Notes
1083950	5-9, WALKERGATE	Believed screened by buildings, vegetation and topography – no further assessment.
1083951	26, NORWOOD	Believed screened by buildings, vegetation and topography – no further assessment.
1083956	2, RAILWAY STREET	Believed screened by buildings, vegetation and topography – no further assessment.
1083957	2A, RAILWAY STREET	Believed screened by buildings, vegetation and topography – no further assessment.
1083954	13-33, RAILWAY STREET	Believed screened by buildings, vegetation and topography – no further assessment.
1083955	NO 35 AND PREMISES OCCUPIED BY THE BEVERLEY CATHOLIC CLUB	Believed screened by buildings, vegetation and topography – no further assessment.
1083944	10, TOLL GAVEL	Believed screened by buildings, vegetation and topography – no further assessment.
1083945	LAMP STANDARD ON THE PAVEMENT IN FRONT OF THE BOUNDARY OF 16 AND 18, NEW WALK	Believed screened by buildings, vegetation and topography – no further assessment.
1083942	46, TOLL GAVEL	Believed screened by buildings, vegetation and topography – no further assessment.
1083943	51,53, TOLL GAVEL	Believed screened by buildings, vegetation and topography – no further assessment.
1083949	THE MASONIC LODGE	Believed screened by buildings, vegetation and topography – no further assessment.
1083946	18, TOLL GAVEL	Believed screened by buildings, vegetation and topography – no further assessment.
1084000	LAMP STANDARD IN GRASS VERGE ADJACENT TO 9, NEW WALK	Believed screened by buildings, vegetation and topography – no further assessment.
1084001	LAMP STANDARD IN GRASS VERGE ADJACENT TO 15, NEW WALK	Believed screened by buildings, vegetation and topography – no further assessment.
1083998	20, NEW WALK	Believed screened by buildings, vegetation and topography – no further assessment.
1083999	LAMP STANDARD IN GRASS VERGE ADJACENT TO 1, NEW WALK	Believed screened by buildings, vegetation and topography – no further assessment.
1084004	5, NORTH BAR WITHIN	Believed screened by buildings, vegetation and topography – no further assessment.
1084005	15, NORTH BAR WITHIN	Believed screened by buildings, vegetation and topography – no further assessment.
1084002	SESSIONS HOUSE, URINAL TO SOUTH EAST	Believed screened by buildings, vegetation and topography – no further assessment.
1084003	WALL TO NOS 5 TO 13 (ODD)	Believed screened by buildings, vegetation and topography – no further assessment.
1083992	THE VALIANT SOLDIER PUBLIC HOUSE	Believed screened by buildings, vegetation and topography – no further assessment.

NHLE ID	Asset Name	Screening Notes
1083993	LAMP STANDARD IN THE PAVEMENT IN FRONT OF NO 16 (NEWBEGIN HOUSE)	Believed screened by buildings, vegetation and topography – no further assessment.
1083990	WALL AND GATE PIERS TO 62, NORTH BAR WITHOUT	Believed screened by buildings, vegetation and topography – no further assessment.
1083991	1,3, NORWOOD	Believed screened by buildings, vegetation and topography – no further assessment.
1083996	8 AND 10, NEW WALK	Believed screened by buildings, vegetation and topography – no further assessment.
1083997	PILLAR BOX ON PAVEMENT BY GARDEN GATE OF 12, NEW WALK	Believed screened by buildings, vegetation and topography – no further assessment.
1083994	LAMP STANDARD IN THE PAVEMENT WEST OF NO 26	Believed screened by buildings, vegetation and topography – no further assessment.
1083995	2-6, NEW WALK	Believed screened by buildings, vegetation and topography – no further assessment.
1083984	14-18, NORTH BAR WITHOUT	Believed screened by buildings, vegetation and topography – no further assessment.
1083985	24 AND WING TO EAST, NO 26, NORTH BAR WITHOUT	Believed screened by buildings, vegetation and topography – no further assessment.
1083982	47 AND 49, NORTH BAR WITHOUT	Believed screened by buildings, vegetation and topography – no further assessment.
1083983	55 AND 57, NORTH BAR WITHOUT	Believed screened by buildings, vegetation and topography – no further assessment.
1083988	52 AND 54, NORTH BAR WITHOUT	Believed screened by buildings, vegetation and topography – no further assessment.
1083986	30 AND 32, NORTH BAR WITHOUT	Believed screened by buildings, vegetation and topography – no further assessment.
1083987	44, NORTH BAR WITHOUT	Believed screened by buildings, vegetation and topography – no further assessment.
1083976	13-19, NORTH BAR WITHOUT	Believed screened by buildings, vegetation and topography – no further assessment.
1083974	ST JOHN'S PRESBYTERY	Believed screened by buildings, vegetation and topography – no further assessment.
1083975	ARAGON HOUSE	Believed screened by buildings, vegetation and topography – no further assessment.
1083980	41, NORTH BAR WITHOUT	Believed screened by buildings, vegetation and topography – no further assessment.
1083981	LAMP STANDARD IN GRASS VERGE ADJACENT TO 45, NORTH BAR WITHOUT	Believed screened by buildings, vegetation and topography – no further assessment.
1083978	OSBORNE HOUSE	Believed screened by buildings, vegetation and topography – no further assessment.
1083979	33-37, NORTH BAR WITHOUT	Believed screened by buildings, vegetation and topography – no further assessment.

NHLE ID	Asset Name	Screening Notes
1084032	4, NEWBEGIN	Believed screened by buildings, vegetation and topography – no further assessment.
1084033	GATEPIERS TO NO 10 AND GATES	Believed screened by buildings, vegetation and topography – no further assessment.
1084030	LAMP STANDARD ADJACENT TO THE MINSTER RAILINGS OPPOSITE THE OLD MINSTER VICARAGE	Believed screened by buildings, vegetation and topography – no further assessment.
1084031	9, NEWBEGIN	Believed screened by buildings, vegetation and topography – no further assessment.
1084036	53-57, KELDGATE	Believed screened by buildings, vegetation and topography – no further assessment.
1084037	59, KELDGATE	Believed screened by buildings, vegetation and topography – no further assessment.
1084034	GARDEN WALL GATEPIERS AND RAILINGS TO NOS 14 AND 16	Believed screened by buildings, vegetation and topography – no further assessment.
1084024	LAMP STANDARD IN THE PAVEMENT ADJACENT TO THE GABLE OF 24 TOLL GAVEL	Believed screened by buildings, vegetation and topography – no further assessment.
1084025	17,19, MINSTER MOORGATE	Believed screened by buildings, vegetation and topography – no further assessment.
1084023	LAMP STANDARD IN FRONT OF THE HALL	Believed screened by buildings, vegetation and topography – no further assessment.
1084029	LAMP STANDARD PAVEMENT WEST OF THE MINSTERS NORTH TRANSEPT	Believed screened by buildings, vegetation and topography – no further assessment.
1084026	75-81, MINSTER MOORGATE	Believed screened by buildings, vegetation and topography – no further assessment.
1084027	2-14, MINSTER MOORGATE	Believed screened by buildings, vegetation and topography – no further assessment.
1084016	70, LAIRGATE	Believed screened by buildings, vegetation and topography – no further assessment.
1084017	CROMWELL HOUSE	Believed screened by buildings, vegetation and topography – no further assessment.
1084014	34, LAIRGATE	Believed screened by buildings, vegetation and topography – no further assessment.
1084015	36, LAIRGATE	Believed screened by buildings, vegetation and topography – no further assessment.
1084020	82,84, LAIRGATE	Believed screened by buildings, vegetation and topography – no further assessment.
1084021	86,88, LAIRGATE	Believed screened by buildings, vegetation and topography – no further assessment.
1084018	78, LAIRGATE	Believed screened by buildings, vegetation and topography – no further assessment.
1084019	80, LAIRGATE	Believed screened by buildings, vegetation and topography – no further assessment.

NHLE ID	Asset Name	Screening Notes
1084009	55-63, NORTH BAR WITHIN	Believed screened by buildings, vegetation and topography – no further assessment.
1084012	THE PUMP	Believed screened by buildings, vegetation and topography – no further assessment.
1084013	ROYAL STANDARD INN	Believed screened by buildings, vegetation and topography – no further assessment.
1084010	10,12, NORTH BAR WITHIN	Believed screened by buildings, vegetation and topography – no further assessment.
1084011	PERIMETER WALL, GATEPIERS AND GATES TO THE CHURCH OF ST MARY	Believed screened by buildings, vegetation and topography – no further assessment.
1084064	61, GROVE HILL ROAD	Believed screened by buildings, vegetation and topography – no further assessment.
1084065	SIGNAL BOX	Believed screened by buildings, vegetation and topography – no further assessment.
1084063	REMAINING SECTIONS OF FRIARY PRECINT WALL REMAINING SECTIONS OF THE OLD FRIARY BOUNDARY WALL	Believed screened by buildings, vegetation and topography – no further assessment.
1084068	4 Hengate	Believed screened by buildings, vegetation and topography – no further assessment.
1084069	14, HENGATE	Believed screened by buildings, vegetation and topography – no further assessment.
1084066	3, HENGATE	Believed screened by buildings, vegetation and topography – no further assessment.
1084067	GARDEN WALL TO NO 7	Believed screened by buildings, vegetation and topography – no further assessment.
1084056	CROCKETED SPIRE IN GARDEN OF NO 24	Believed screened by buildings, vegetation and topography – no further assessment.
1084057	MOUNTING BLOCK OUTSIDE NO 38	Believed screened by buildings, vegetation and topography – no further assessment.
1084054	22, LAIRGATE	Believed screened by buildings, vegetation and topography – no further assessment.
1084055	30,32, LAIRGATE	Believed screened by buildings, vegetation and topography – no further assessment.
1084061	THE MARINERS ARMS PUBLIC HOUSE	Believed screened by buildings, vegetation and topography – no further assessment.
1084058	FLEMING HOUSE	Believed screened by buildings, vegetation and topography – no further assessment.
1084048	2,2A, LADYGATE	Believed screened by buildings, vegetation and topography – no further assessment.
1084049	31, LAIRGATE	Believed screened by buildings, vegetation and topography – no further assessment.
1084047	39, LADYGATE	Believed screened by buildings, vegetation and topography – no further assessment.

NHLE ID	Asset Name	Screening Notes
1084052	2, LAIRGATE	Believed screened by buildings, vegetation and topography – no further assessment.
1084053	14, LAIRGATE	Believed screened by buildings, vegetation and topography – no further assessment.
1084050	GARDEN WALL TO NO 65	Believed screened by buildings, vegetation and topography – no further assessment.
1084051	69, LAIRGATE	Believed screened by buildings, vegetation and topography – no further assessment.
1084040	135, KELDGATE	Believed screened by buildings, vegetation and topography – no further assessment.
1084041	ACACIA HOUSE	Believed screened by buildings, vegetation and topography – no further assessment.
1084038	71,73, KELDGATE	Believed screened by buildings, vegetation and topography – no further assessment.
1084039	127,129, KELDGATE	Believed screened by buildings, vegetation and topography – no further assessment.
1084044	ANN ROUTHs ALMHOUSES	Believed screened by buildings, vegetation and topography – no further assessment.
1084042	MINSTER GARTH	Believed screened by buildings, vegetation and topography – no further assessment.
1084043	12, KELDGATE	Believed screened by buildings, vegetation and topography – no further assessment.
1084114	THE BUCK PUBLIC HOUSE	Believed screened by buildings, vegetation and topography – no further assessment.
1084115	27, BECKSIDE	Believed screened by buildings, vegetation and topography – no further assessment.
1084094	11, FLEMINGATE	Believed screened by buildings, vegetation and topography – no further assessment.
1084095	47-53, FLEMINGATE	Believed screened by buildings, vegetation and topography – no further assessment.
1103340	44, MAIN STREET	Believed screened by buildings, vegetation and topography – no further assessment.
1084116	36-40, BECKSIDE	Believed screened by buildings, vegetation and topography – no further assessment.
1096040	DRINKING FOUNTAIN AND HORSE TROUGH	Believed screened by buildings, vegetation and topography – no further assessment.
1084088	9, 10, 11 AND 12, CROSS STREET	Believed screened by buildings, vegetation and topography – no further assessment.
1084086	LAMP STANDARD IN THE PAVEMENT OUTSIDE NUMBER 2 BEAVER HOUSE	Believed screened by buildings, vegetation and topography – no further assessment.
1084087	36, BUTCHER ROW	Believed screened by buildings, vegetation and topography – no further assessment.
1084092	59, EASTGATE	Believed screened by buildings, vegetation and topography – no further assessment.

NHLE ID	Asset Name	Screening Notes
1084093	3, FLEMINGATE	Believed screened by buildings, vegetation and topography – no further assessment.
1084090	36, EASTGATE	Believed screened by buildings, vegetation and topography – no further assessment.
1084091	THE OLD VICARAGE	Believed screened by buildings, vegetation and topography – no further assessment.
1084080	4-7, BECKSIDE NORTH	Believed screened by buildings, vegetation and topography – no further assessment.
1084081	8, BECKSIDE NORTH	Believed screened by buildings, vegetation and topography – no further assessment.
1084078	66, BECKSIDE	Believed screened by buildings, vegetation and topography – no further assessment.
1084079	70, BECKSIDE	Believed screened by buildings, vegetation and topography – no further assessment.
1084084	ASHELFORD	Believed screened by buildings, vegetation and topography – no further assessment.
1084085	LAMP STANDARD IN THE PAVEMENT NORTH WEST OF NUMBER 19	Believed screened by buildings, vegetation and topography – no further assessment.
1084082	7,9, BUTCHER ROW	Believed screened by buildings, vegetation and topography – no further assessment.
1084083	11, BUTCHER ROW	Believed screened by buildings, vegetation and topography – no further assessment.
1084072	27,29, HIGHGATE	Believed screened by buildings, vegetation and topography – no further assessment.
1084073	47,49, HIGHGATE	Believed screened by buildings, vegetation and topography – no further assessment.
1084070	11, HIGHGATE	Believed screened by buildings, vegetation and topography – no further assessment.
1084071	17, HIGHGATE	Believed screened by buildings, vegetation and topography – no further assessment.
1084076	49,49A, KELDGATE	Believed screened by buildings, vegetation and topography – no further assessment.
1084077	42,44, BECKSIDE	Believed screened by buildings, vegetation and topography – no further assessment.
1084074	4, HIGHGATE	Believed screened by buildings, vegetation and topography – no further assessment.
1084075	THE PARISH CHURCH OF ST NICHOLAS	Believed screened by buildings, vegetation and topography – no further assessment.
1103423	HULL BRIDGE MILLS	Believed screened by buildings, vegetation and topography – no further assessment.
1103433	RED HOUSE	Believed screened by buildings, vegetation and topography – no further assessment.
1103434	NORTH END FARMHOUSE	Believed screened by buildings, vegetation and topography – no further assessment.

NHLE ID	Asset Name	Screening Notes
1103431	BISHOP BURTON GRANGE	Believed screened by buildings, vegetation and topography – no further assessment.
1103432	FORGE COTTAGE	Believed screened by buildings, vegetation and topography – no further assessment.
1103399	GOODS SHED AT COTTINGHAM STATION	Believed screened by buildings, vegetation and topography – no further assessment.
1103416	THE OLD RECTORY	Believed screened by buildings, vegetation and topography – no further assessment.
1103397	SNUFF MILL HOUSE AND RAILINGS	Believed screened by buildings, vegetation and topography – no further assessment.
1103398	RAILWAY STATION	Believed screened by buildings, vegetation and topography – no further assessment.
1103417	NORTHGATE HOUSE	Believed screened by buildings, vegetation and topography – no further assessment.
1103418	MIDDLE FARMHOUSE	Believed screened by buildings, vegetation and topography – no further assessment.
1103391	THE WHITE HOUSE	Believed screened by buildings, vegetation and topography – no further assessment.
1103392	COACH HOUSE AND STABLE AT NUMBER 270	Believed screened by buildings, vegetation and topography – no further assessment.
1103389	24 AND 26, BECK BANK	Believed screened by buildings, vegetation and topography – no further assessment.
1103390	TOWER ON CASTLE HILL	Believed screened by buildings, vegetation and topography – no further assessment.
1103395	SPRINGFIELD	Believed screened by buildings, vegetation and topography – no further assessment.
1103396	EASTGATE HOUSE	Believed screened by buildings, vegetation and topography – no further assessment.
1103342	WEST COTTAGE GRANGE FARM AND SCREEN WALLS	Believed screened by buildings, vegetation and topography – no further assessment.
1103383	THE OLD VILLAGE PUMP	Believed screened by buildings, vegetation and topography – no further assessment.
1103388	28, BECK BANK	Believed screened by buildings, vegetation and topography – no further assessment.
1161285	EASTFIELD FARM HOUSE	Believed screened by buildings, vegetation and topography – no further assessment.
1161340	10, KELDGATE	Believed screened by buildings, vegetation and topography – no further assessment.
1161278	13 AND 14, THE GREEN	Believed screened by buildings, vegetation and topography – no further assessment.
1161280	WESTFIELD FARMHOUSE	Believed screened by buildings, vegetation and topography – no further assessment.
1161390	FORECOURT WALL, PIERS AND LAMP HOLDER TO NO 28	Believed screened by buildings, vegetation and topography – no further assessment.

NHLE ID	Asset Name	Screening Notes
1161348	14,16, KELDGATE	Believed screened by buildings, vegetation and topography – no further assessment.
1161367	FORECOURT WALL TO NOS 22 TO 26 EVEN	Believed screened by buildings, vegetation and topography – no further assessment.
1161119	35, HIGHGATE	Believed screened by buildings, vegetation and topography – no further assessment.
1161138	16-24, HIGHGATE	Believed screened by buildings, vegetation and topography – no further assessment.
1161080	25,25A, HIGHGATE	Believed screened by buildings, vegetation and topography – no further assessment.
1161275	KILLINGWOLDGRAVES	Believed screened by buildings, vegetation and topography – no further assessment.
1161276	CALLAIS FARM HOUSE	Believed screened by buildings, vegetation and topography – no further assessment.
1161147	38, HIGHGATE	Believed screened by buildings, vegetation and topography – no further assessment.
1161244	45,47, KELDGATE	Believed screened by buildings, vegetation and topography – no further assessment.
1160505	59, FLEMINGATE	Believed screened by buildings, vegetation and topography – no further assessment.
1160565	65, FLEMINGATE	Believed screened by buildings, vegetation and topography – no further assessment.
1160384	44 Eastgate including attached petrol pump	Believed screened by buildings, vegetation and topography – no further assessment.
1160405	57, EASTGATE	Believed screened by buildings, vegetation and topography – no further assessment.
1161011	1, HIGHGATE	Believed screened by buildings, vegetation and topography – no further assessment.
1161026	15, HIGHGATE	Believed screened by buildings, vegetation and topography – no further assessment.

Table 22-5-3 Registered Parks and Gardens Screening Assessment

NHLE ID	Asset Name	Screening Notes
1001419	RISBY HALL (Grade II)	Further assessed in Appendix 22-5 .
1000137	THWAITE HALL (Grade II)	Almost 3km south-east of the Onshore Substation Zone, believed largely screened by buildings, vegetation and topography – no further assessment.

Table 22-5-4 Conservation Areas Screening Assessment

Asset Name	Screening Notes
Tickton	Almost 5km north-east of the Onshore Substation Zone, believed largely screened by buildings, vegetation and topography – no further assessment.
Bishop Burton	Almost 3km north-west of the Onshore Substation Zone, believed largely screened by buildings, vegetation and topography – no further assessment.
Walkington	Further assessed in Appendix 22-5 .
Beverley Grosvenor Place	Believed largely screened by buildings, vegetation and topography – no further assessment.

Asset Name	Screening Notes
Beverley	Largely screened by buildings, vegetation and topography with the exception of e.g. a small section to the south of Flemington Road; however, this view appears to be screened by vegetation and topography with few if any views – no further assessment.
Skidby	Over 2.5km south of the Onshore Substation Zone, believed largely screened by buildings, vegetation and topography – no further assessment.
Cottingham	Over 2km south of the Onshore Substation Zone, believed largely screened by buildings, vegetation and topography – no further assessment.


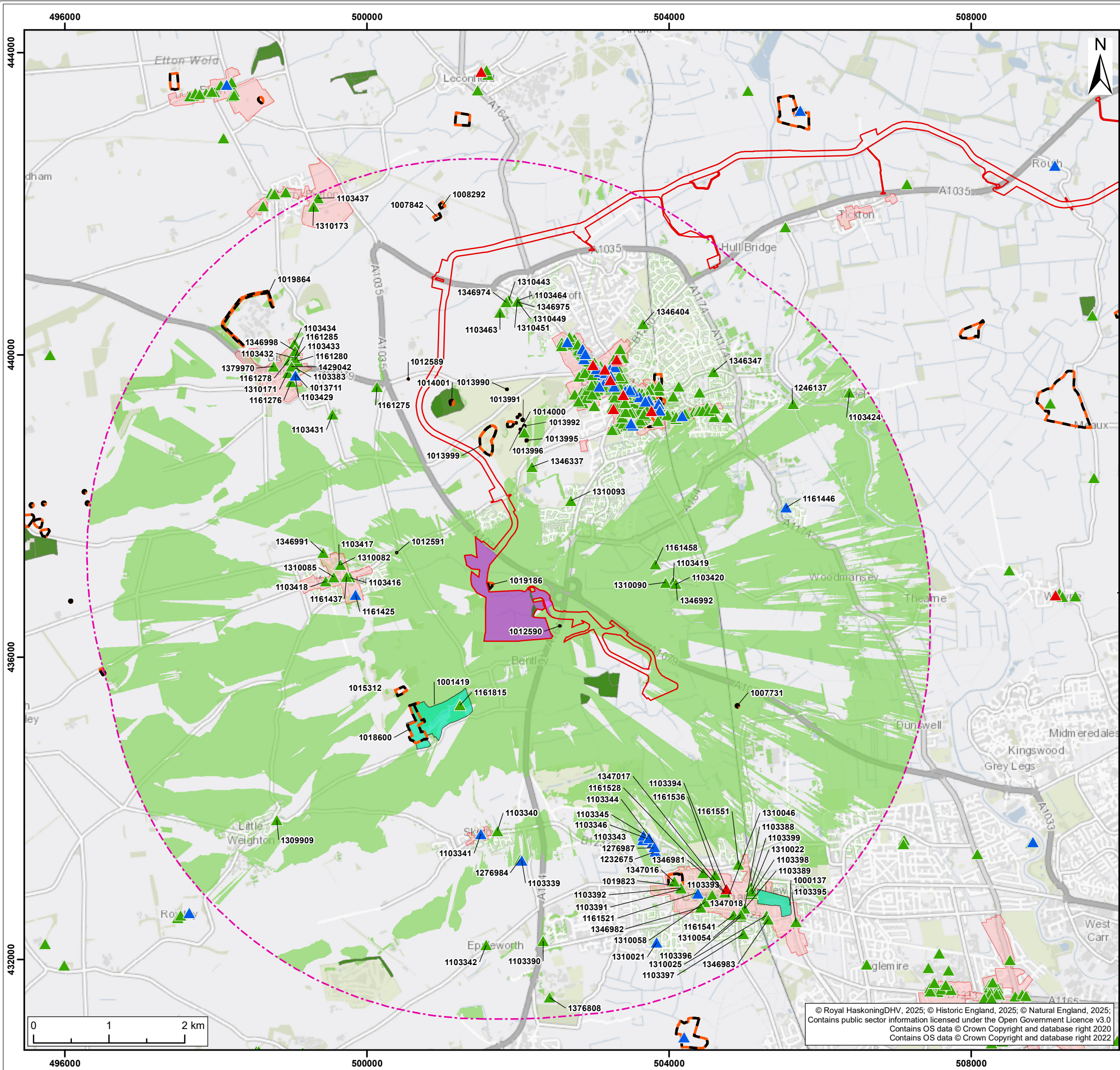


Figure 22-5-1 to Figure 22-5-3



- Legend:
- Onshore Development Area
 - Designated Heritage Asset Study Area
 - Substation Zone
 - Scheduled Monuments
 - Registered Parks and Gardens
 - Conservation Areas
 - Ancient Woodland
 - Substation theoretically visible
- Listed Building Grade
- I
 - II*
 - II

S4	P03	12/06/2025	Suitable for stage approval	SM	MJ	ND
S3	P02	25/01/2024	Suitable for review & comment	SB	MJ	ND
S2	P01	27/11/2023	Suitable for information	JH	SB	MJ
SUI	REV	DATE	DESCRIPTION	DRW	CHK	APR

Title:

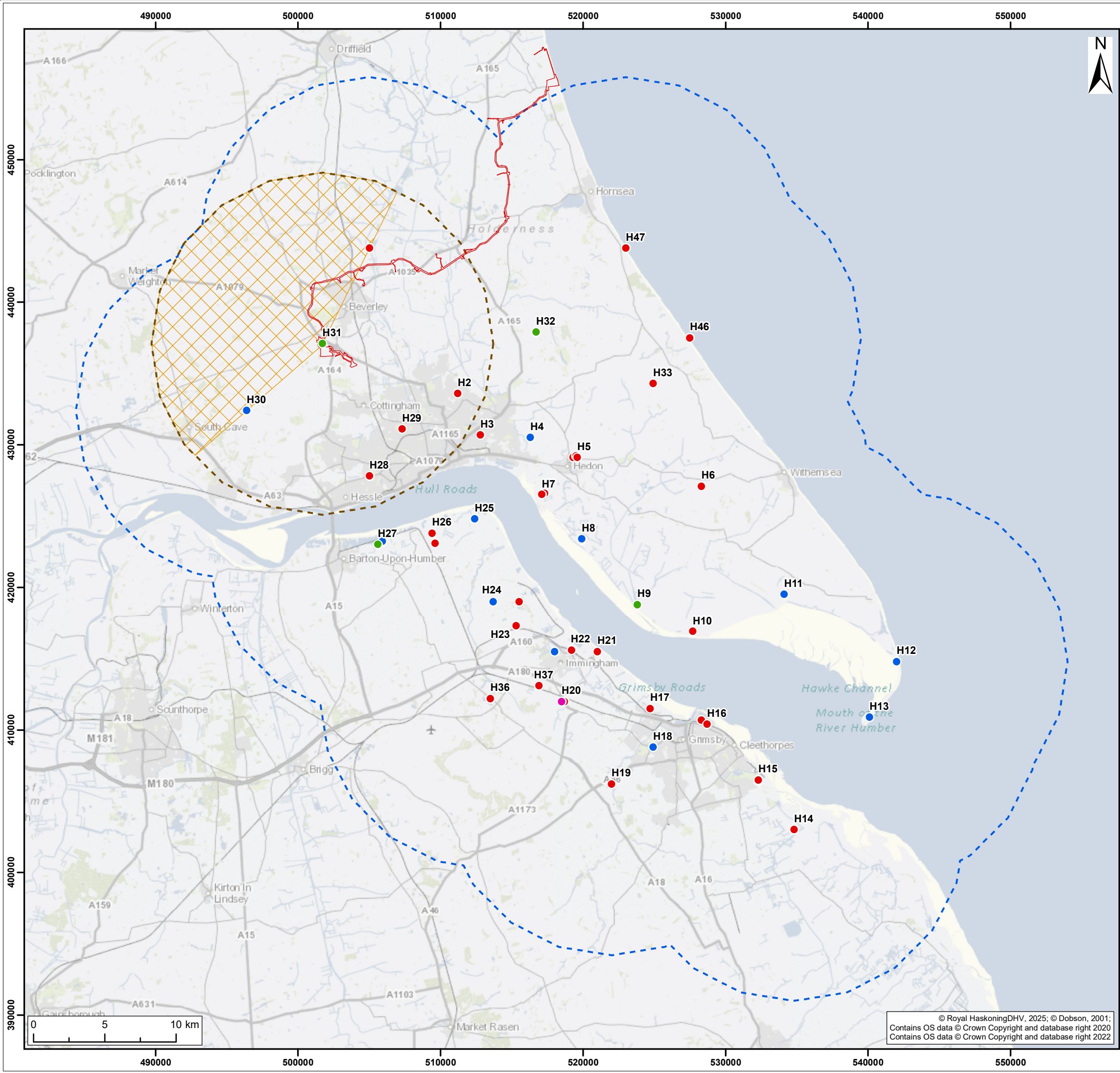
Zone of Theoretical Visibility

Figure: 22-5-2 Drawing No: PC2340-RHD-ON-ZZ-DR-Z-0657

Co-ordinate system: British National Grid Page Size: A3 Scale: 1:50,000

Project: Dogger Bank South Offshore Wind Farms Report: Heritage Setting Assessment





- Legend:
- Onshore Development Area
 - Butt Farm HAA Field of Fire
 - 12km Buffer of Butt Farm HAA
 - Humber WWII defensive 'box'

Heavy Anti-Aircraft Emplacement Locations in the Humber and Leconfield

- Condition
- Extant
 - Extant (Listed Building)
 - Extant (Scheduled Monument)
 - Removed

S3	P02	20/06/2025	Suitable for review & comment	SM	JM	ND
S2	P01	22/05/2025	Suitable for information	SM	JM	ND
SUI	REV	DATE	DESCRIPTION	DRW	CHK	APR

Title:

Mapped Heavy Anti-Aircraft Emplacement Locations (Derived from Dobson, 2001)

Figure: 22-5-3 Drawing No: PC2340-RHD-ON-ZZ-DR-Z-1079

Co-ordinate system: British National Grid	Page Size: A3	Scale: 1:265,000
Project: Dogger Bank South Offshore Wind Farms	Report: Heritage Setting Assessment	



**RWE Renewables UK Dogger
Bank South (West) Limited**

**RWE Renewables UK Dogger
Bank South (East) Limited**

**Windmill Hill Business Park
Whitehill Way
Swindon
Wiltshire, SN5 6PB**

